



SRI. NARA CHANDRA BABU NAIDU

Hon'ble CHIEF MINISTER OF ANDHRA PRADESH

NTR SMART TOWNSHIP

Garividi (V) ,Garividi, (M),Vizianagaram Dist



**VISAKHAPATNAM METROPOLITAN REGION
DEVELOPMENT AUTHORITY**

LAYOUT PLAN

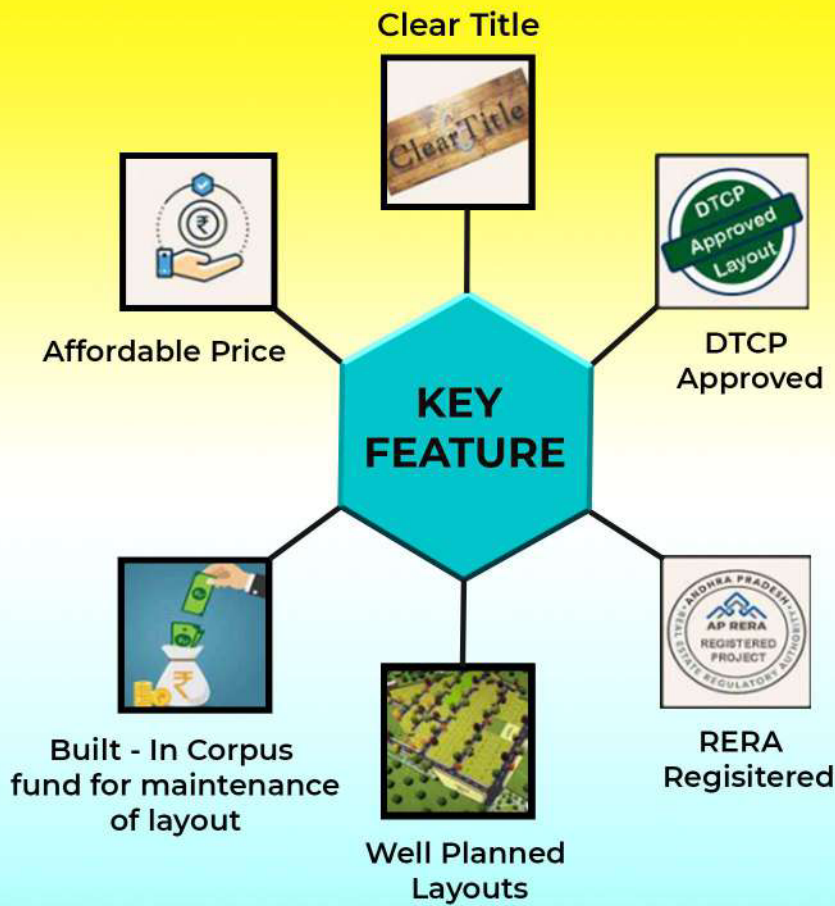
T.I.P NO.15/2022/MIG/V
 SY.NO.98p,100p,101p,102p,104p.of
 Garividi (V),Garividi(M),
 Vizianagaram Dist.




PLOT DETAILS

Sl.No	Category	Plots Size	Area (Sq.Yards)	No. of Plots	Approx.Plot Cost in Lakhs @Rs. 7700 /Sq.Yard
1	MIG-I	33'x 41'	150	87	11.55
2	MIG-II	36' x 50'	200	81	15.40
3	MIG-III	36' x 60'	240	43	18.48
4	Other Plots	---	---	61	***
Total				272	

*** Wherever the variation in plot extent occurs,the allottee has to pay plot cost proportionate to the actual extent.



INFRASTRUCTURE AND FACILITIES



40 ft - CC Roads



Avenue Plantation



Footpaths



Water Supply



Underground Drainage




Storm Water Drains



Parks Playgrounds



Street Lightning



Amenities Utilities

LOCATION MAP

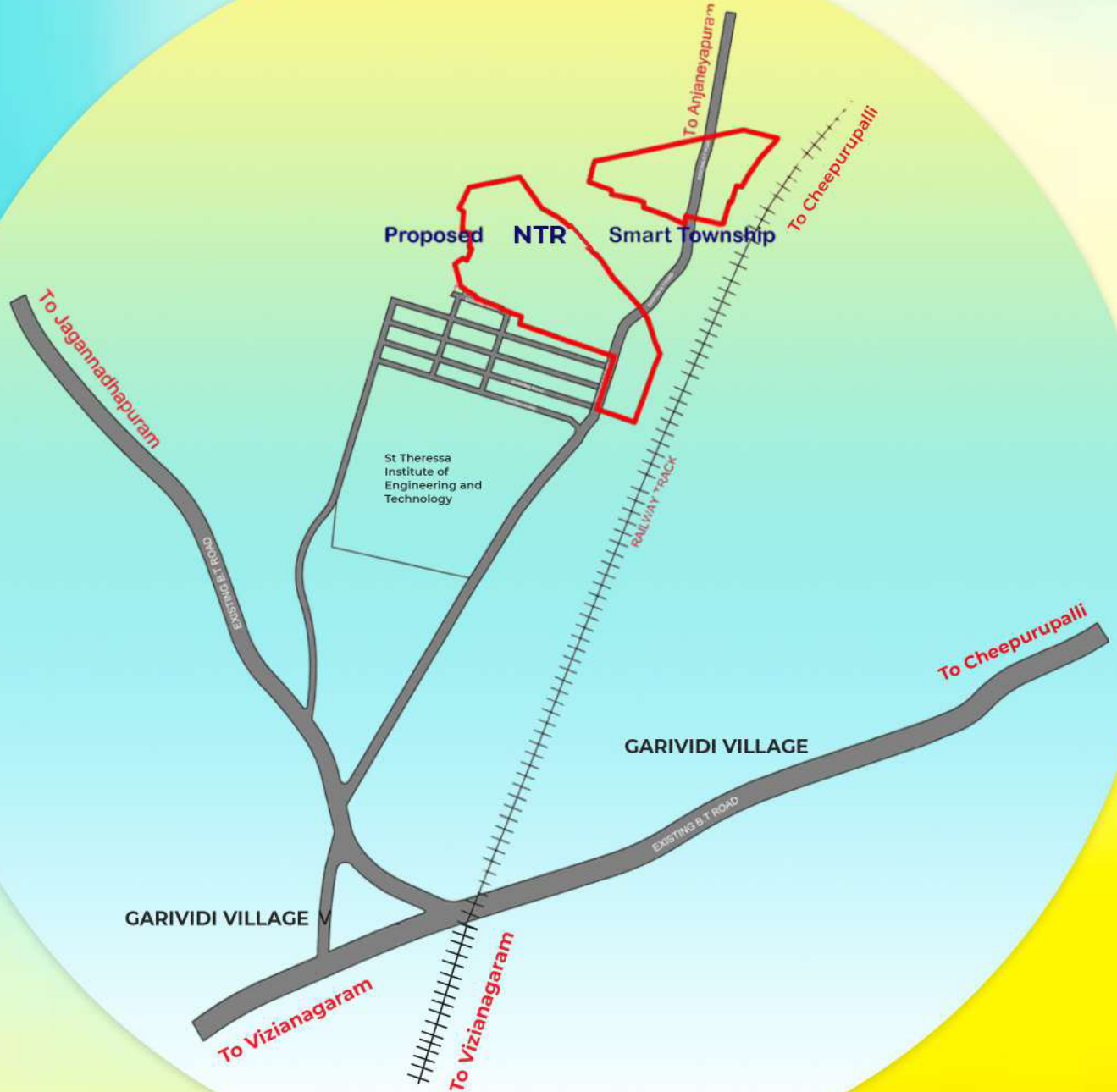
Near By Locations:

1. ST Theresa Institute of Engineering & Technology
2. Garividi Railway Station
3. 45 mins to Vizianagaram District Head Quarters



Scan this QR code to
view the site
Google Coordinates

Visit www.migapdtcp.ap.gov.in
for booking of plots.



DEVELOPER

VISAKHAPATNAM METROPOLITAN REGION
DEVELOPMENT AUTHORITY
Udyog Bhavan, Siripuram Cir,
Visakhapatnam, Andhra Pradesh - 530003.

www.vmrda.gov.in



Disclaimer: The extent of the layout, plot sizes, Road widths and it's pattern, key features, infrastructure facilities and specifications mentioned in the brochure are conceptual and subject to change