




























(PROPOSED LANDUSE - 2041)



-  VMR Boundary
-  Mandal Boundary
-  ZDP Boundary
-  Village Boundary
-  Municipal Boundary
-  Survey Boundary
-  Residential Layout
-  Industrial Layout
-  Town Ward Boundaries
-  Town Block Boundaries

-  National Highway
 State Highway
 Major District Road
 Other District Road
 Village Roads
 Railway Line
 HT Power line
 Existing BRTS Road

SYMBOLS

- | | |
|---|---------------------------------|
|  | Sewerage Treatment Plant |
|  | Common Effluent Treatment Plant |
|  | Water Treatment Plant |
|  | Electric Substation |
|  | HT Pylon |
|  | Railway Station |
|  | Sea Ports |
|  | College |
|  | Government Office |
|  | Police Station |
|  | Hospital |

PROPOSED TRANSPORTATION NETWORK

- Existing Roads
- Proposed for Widening
- - - New Roads
- Proposed BRTS
- +++++ Proposed Suburban Railway
- ■ ■ Proposed Metro
- ■ ■ Proposed Metro Extension
- ■ ■ Proposed Railway Line

PROPOSED LANDUSE ZONES

-
- Residential Use Zone**
- Mixed Use Zone - 1
 - Mixed Use Zone - 2
 - Mixed Use Zone - 3
- Commercial Use Zone**
- Mixed Use Zone**
- Industrial Use Zone**
- Existing Industrial Areas
 - Proposed Industrial Areas
- Public and Semi-Public Use Zone**
- Government & Semi Government Facilities
 - Educational Facilities
 - Health Facilities
 - Religious Facilities
 - Crematorium / Burial Ground / Graveyard
 - Proposed Facility Areas
- Public Utilities Use Zone**
- Existing Public Utilities
 - Proposed Public Utilities
- Recreational Use Zone**
- Existing Parks & Playgrounds
 - Proposed Recreational / Green Buffers
- Transportation Use Zone**
- Existing Transportation Infrastructure
 - Proposed Transportation Infrastructure
- Agricultural Use Zone**
- Special Area Use Zone**
- Protected Use Zone**
- Blue Zone (Water Bodies)
 - Green Zone (Forest)
 - Brown Zone (Hills)
 - National Park/ Eco-Sensitive Area/ Bio-Diversity Area/ Zoological Park
 - Sea / River Accreted Land

Notes:

1 The Database File for MMSI 12411 (operational monitoring) with the Executive Plan for MMSI2411, can be processed at www.dms.gov.sg
 2 The Database File for the plan "Transport and Land" and does not require an authorization of subordination.
 3 The use of any documents and/or report regarding the status of landholdings, CarriedOver, Enclosed, Pinned/UnderConstruction, needs to coincide with the Revenue database/Current landholdings that is contained in the plan.
 4 A Survey/Cadastral plan that is updated and corresponding survey coordinates can be in the Main Plan, as an open available revenue issue. In case of any discrepancy, needs available in the Revenue database/Current landholdings that is contained in the plan. It is granted that the Revenue database/Current landholdings that is contained in the plan is the correct one.
 5 A Subordinate plan that is updated and corresponding survey coordinates can be in the Main Plan, as an open available revenue issue. In case of any discrepancy, needs available in the Revenue database/Current landholdings that is contained in the plan. It is granted that the Revenue database/Current landholdings that is contained in the plan is the correct one.
 6 In case of any discrepancy regarding Coordinates of the land, the correct one is the Revenue database/Current landholdings that is contained in the plan.
 7 In case of any discrepancy regarding the status of landholdings, the correct one is the Revenue database/Current landholdings that is contained in the plan.
 8 The existing maps placed in the plan for a reference purpose only. All land parcels and/or rights of the land parcels are subject to the current state of the report of granting development permissions.
 9 The existing maps placed in the plan, but containing copied text in the respective area. However, in plans where existing copied is greater than the approved MOP, the higher will be considered as being copied development permissions.
 10 All Revenue database/Current landholdings, the new one to be included for an open subordination/Current CarriedOver Subordinate/Current Subordinate/Current Subordinate.
 11 Transport and Land documents must contain MMSI/CarriedOver. Any is available only.
 12 The Database File for the "Transport and Land" plan and does not require an authorization of subordination.

