

**PROPOSED LAY-OUT IN S.NOS:  
428/P,429/P,430,431/P & 442/P  
OF RAVADA (V), PARAWADA (M),  
VISAKHAPATNAM DISTRICT.,  
BELONGS TO SRI. D. SUDHIR**


**LAND USE ANALYSIS :-**

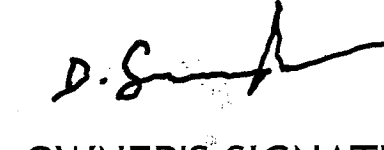


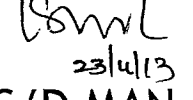




SL. NO	DESCRIPTION	EXTENT IN ACS.CTS.	PERCENTAGE
1.	PLOTTED AREA	8.49	58.11%
2.	ROADS AREA (S%)	4.66	31.89%
3.	OPEN SPACE AREA	1.46	10.00%
TOTAL EXTENT ACS.		14.61	100.00%

**PLOT DETAILS :-**

SL. NO	PLOT SIZE	PLOT AREA IN SQ.YDS	NO. OF PLOTS
1.	70'0"X82'6"	641.66	1NOS.
2.	70'0"X80'0"	622.22	1NOS.
3.	40'0"X70'0"	311.11	6NOS.
4.	40'0"X60'0"	266.66	30NOS.
5.	30'0"X60'0"	200.00	68NOS.
6.	30'0"X50'0"	166.66	54NOS.
7.	30'0"X40'0"	133.33	8NOS.
8.	40'0"X30'0"	133.33	5NOS.
9.	18'0"X30'0"	60.00	71NOS.
TOTAL NO. OF PLOTS			244 NOS.

**LAY OUT BOUNDRY**

 PLOTS MORTGAGED TO VK PCPIR-SDA(VUDA)-35NOS.  
PLOTS NOS. From 1 TO 24 & 99 TO 109  
EXTENT ACS.1.30 CENTS.

 OWNER'S SIGNATURE.	 027/12-16 LICENSED SURVEYOR
SCALE : 1" = 66'0" R.C.NO. : 13098/08/L6 L.P.NO : 5/2013	NORTH 
 S/D MAN.	 28/12/2013 TOWN PLANNING OFFICER (S.G)
 21/12/13 CHIEF URBAN PLANNER	
 TOWN PLANNING OFFICER(TPO)	 VICE - CHAIRMAN

**V.K.P.C.P.I.R. SPECIAL  
DEVELOPMENT AUTHORITY**

