

PROPOSED LAYOUT PLAN IN  
S.NO.245/p IN MADUTURU VILLAGE,  
ATCHUTAPRUAM MANDAL,  
VISAKHAPATNAM DISTRICT

Total extent of the Layout : 5.25 Acs

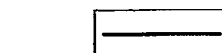

Land use analysis










S.no	Description	Extent in Acs-cts	
1	PLOTTED AREA	2.96	56.39 %
2	ROADS AREA	1.74	33.14 %
3	OPEN SPACE	0.55	10.47 %
TOTAL		5.25 Acs	100.00%

PLOT DETAILS

S.no	Size of plot	Extent of plot	No. of Plots	Plots Area Ac.Cts. (%)	Per-centage (%)
1.	40'-0" X 70'-0"	311.11 Sq.Yds.	4	0.26	08.75%
2.	40'-0" X 60'-0"	266.66 Sq.Yds.	31	1.70	57.24%
3.	30'-0" X 50'-0"	166.66 Sq.Yds.	17	0.58	19.53%
4.	18'-0" X 45'-0"	90.00 Sq.Yds.	16	0.30	10.10%
5.	18'-0" X 30'-0"	60.00 Sq.Yds.	9	0.11	03.70%

TOTAL NO OF PLOTS 77

 LAYOUT BOUNDARY  
 Plots Mortgaged to VUDA  
 Plot Nos : 51 to 59  
 Total No of plots : 9  
 Extent Ac. 0.48Cts. ( 2323 Sq.Yds.)

 OWNER'S SIGN.	 <b>S. GOPALA RAO</b> Licensed Civil Engineer / Surveyor Regd. No. 394/2010 Visakhapatnam Urban Development Authority LICENSED SURVEYOR
SCALE : 1" = 132'-0" FILE R.C.No: 4647/09/16 L.P NO-2/2013	NORTH 
 S/D'man	 D.D.
 T.P.A. 30-8-2012	 Chief urban planner
 T.P.O. (S.C.)	 VICE-CHAIRMAN

V.K.P.C.P.I.R SPECIAL  
DEVELOPMENT AUTHORITY

