

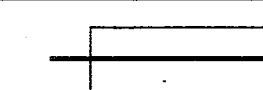


**PROPOSED LAYOUT PLAN
IN S.No: 5 part OF
J.P.AGRAHARAM VILLAGE,
ATCHUTAPURAM MANDAL
VISA KHAPATNAM DISTRICT**

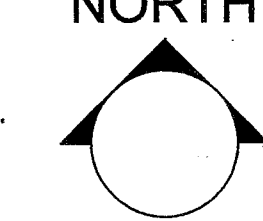
LAND USE ANALYSIS :-

SL. NO.	DESCRIPTION	EXTENT Ac.-cts.	PERCENTAGE
1	Plotted area	4-62	58.63
2	Roads area	2-44	30.96
3	Open area	0-82	10.41
Total		7-88	100.00

PLOTS DETAIL :-

SL. NO.	PLOT SIZE	PLOT AREA in Sq. yds.	NO. OF PLOTS
1.	40' X 60'	266.66	64
2.	30' X 50'	166.66	28
TOTAL			92

-  PROPOSED LAYOUT BOUNDARY.
-  PLOTS MORTGAGED TO VUDA - 13 Nos.
PLOT Nos: 67 TO 72 & 74 TO 80
EXTENT: AC. 0-71 1/2 cent.
-  OPEN SPACE

<p>S. N. T. Rao</p> <p><i>K. J. Rao</i></p> <p>OWNER'S SIGNATURE</p>	<p><i>K. Ravi Kumar</i></p> <p>K. RAVI KUMAR M. Tech (Structures) Licensed Engineer, Valuer GVMC/VUDA Licence No. 35110-13 Hannagar, Opp. GVMC Out Gate VISA KHAPATNAM DISTRICT</p> <p>LICENSED SURVEYOR</p>
<p>SCALE: 1" = 66'-0"</p> <p>FILE R.C.No: LT 377/08 / plg / L3</p> <p>L.P.No: 6/2011 (VKPCPIRSDA)</p>	<p align="center">NORTH</p> 
<p><i>Pradeep</i> 25-7-2011 ADM</p>	<p><i>V. K. Rao</i> 10/8/11 Dy. DIRECTOR</p>
<p><i>B. Ramesh</i> 25-7-2011 TOWN PLANNING ASST</p>	<p><i>V. K. Rao</i> 10/8/11 Chief urban planner i/c</p>
<p><i>A. R. Rao</i> 9/8/11 T.P.O (S4)</p> <p>Asst. planning officer</p>	<p><i>A. R. Rao</i> 10/8/11 VICE-CHAIRMAN</p>

**VKPCPIRSDA
VISA KHAPATNAM URBAN
DEVELOPMENT AUTHORITY**

