

LAYOUT PLAN SHOWING IN S.NOS. 167/1, 3p & 169 OF PANCHADARLA VILLAGE OF RAMBILLI MAMDAL VISAKHAPATNAM DT.

Total extent of the Layout : 7.43 Acs


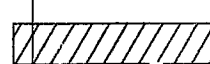
Land use analysis


S.no	Description	Extent in Acs-cts	
1	PLOTTED AREA	3.99	53.70%
2	LOCAL SHOPPING AREA	0.10	01.35%
3	ROADS AREA	2.81	37.82%
4	OPEN SPACE	0.53	07.13%
TOTAL		7.43 Acs	100.00%


PLOT DETAILS

S.no	Size of plot	Extent of plot	No. of plots
1	50'-0" X 90'-0"	500.00 sq.yds	6
2	50'-0" X 80'-0"	444.44 sq.yds	3
3	45'-0" X 70'-0"	350.00 sq.yds	6
4	40'-0" X 60'-0"	266.66 sq.yds	5
5	36'-0" X 50'-0"	200.00 sq.yds	6
6	30'-0" X 60'-0"	200.00 sq.yds	20
7	30'-0" X 55'-0"	183.33 sq.yds	14
8	30'-0" X 50'-0"	166.66 sq.yds	13
TOTAL NO OF PLOTS			73

REFERENCES:


-  Boundary line
-  Plots Mortgaged to VUDA
Plots Nos : 1 to 6, 40 to 43, 49 to 53 (15 Nos.)
Extent Ac. 0.64 Cts.

1. Mr. Adil K. Ramani
 2. Jindhosa
 3. Nuni to Bhadr
 4. P. S. N. V. V. V.
 5. 
- OWNER'S SIGN.



LICENSED SURVEYOR


SCALE : 1" = 66'-0"
FILE R.C.No: 79/46/2011
L.P.No: 4/2011


NORTH



23/5/11
ADM

Ch. Ramachandram
23-5-11
Jr. PLANNING officer

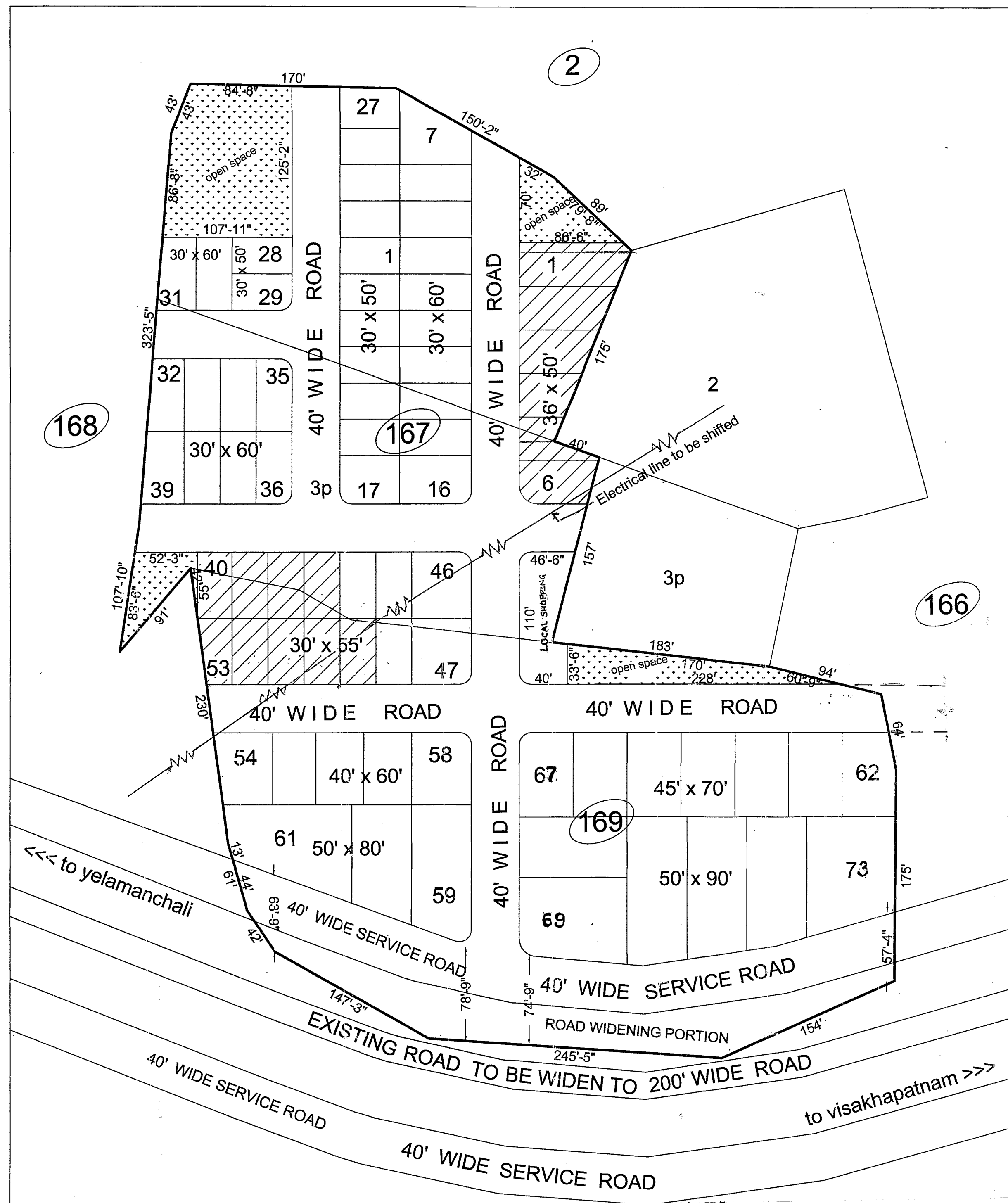

18/6
Chief urban planner


26/5/11
Assistant planning officer


26/5/11
Deputy Director


24/6/11
VICE-CHAIRMAN

VKPC-PIR SPECIAL DEVELOPMENT AUTHORITY



NOTE:-
THE LAND IN S.NO. 169/PWAS COVERED
IN 200' ROAD WIDENING TO AN
EXTENT OF A.C. 1.00 CTS.

168

2

167

166

169