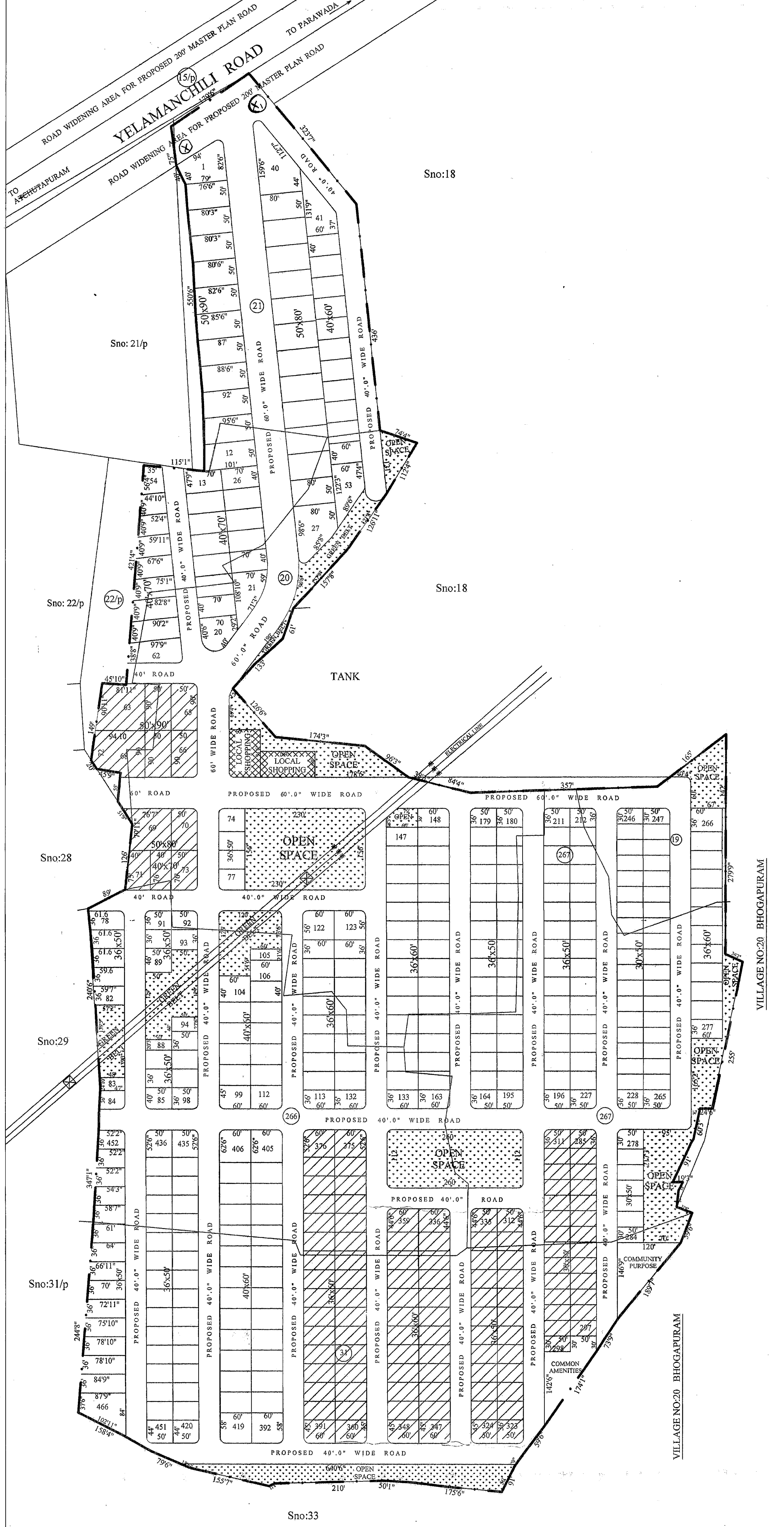


PROPOSED LAYOUT IN S.NOS. 19,20;21/4p, 5, 6, 7, 8; 22/7p,8, 9, 14, 15, 16, 17,18; 31p; 266; 267; OF CHODAPALLI VILLAGE OF ATCHUTAPURAM MANDAL, VISAKHAPATNAM DISTRICT.





LAND USE ANALYSIS :-

SL.NO.	DESCRIPTION	EXTENT Acs.-cts.	PERCENTAGE
1.	PLOTTED AREA	24-43	55.84
2.	COMMUNITY PURPOSE, COMMON AMENITIES & LOCAL SHOPPING	0-64	1.46
3.	ROADS AREA	14-24	32.55
4.	OPEN SPACE AREA	4-44	10.15
TOTAL AREA		43-75	100.00

PLOTS DETAIL :-

SL.NO.	PLOT SIZE	PLOT AREA IN SQ. YDS.	NO. OF PLOTS
1.	50' x 90'	500.00	18
2.	50' x 80'	444.44	16
3.	40' x 70'	311.11	26
4.	40' x 60'	266.67	55
5.	36' x 60'	240.00	119
6.	36' x 50'	200.00	160
7.	30' x 50'	166.67	72
TOTAL NO. OF PLOTS			466

 PROPOSED LAYOUT BOUNDARY.
 PLOTS MORTGAGED TO VUDA
 PLOT Nos : 63 to 73 & 285 to 391 (118 PLOTS)
 EXTENT : Acs.6.12 cts.

N.S. Manikanth & others

OWNERS SIGNATURES

G. S. ...
LICENSED SURVEYOR



Pharayama
12/1/10
S/D'MAN / ADM

SCALE : 1" = 132'-0"
FILE RC.No.LT :346/08/L3
L.P.No: 3/2010

Ch. Ramasudhu 12.1.10
JUNIOR PLANNING OFFICER

Hummita 12/1/10
CHIEF URBAN PLANNER

Ch. Ramasudhu 12.1.10
ASST. PLANNING OFFICER/c

... 20/1/10
PLANNING OFFICER I/C

... 20/04/10
VICE-CHAIRMAN

V.K.P.C.P.I.R. SPECIAL DEVELOPMENT AUTHORITY