
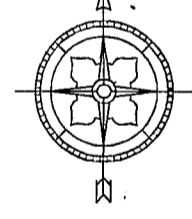



**PROPOSED LAYOUT PLAN
FOR RESIDENTIAL PLOTS
IN S. Nos. 42 & 51/1 OF
DUPPITHURU VILLAGE
ATCHUTAPURAM MANDAL
VISAKHAPATNAM DISTRICT.**


DESCRIPTION OF LAYOUT	
S.NO	EXTENT AC CTS
42	1.755
51/1	3.51
TOTAL EXTENT	5.265

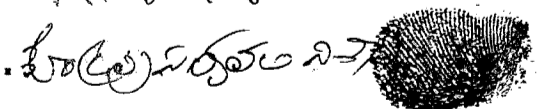
LAND USE ANALYSIS			
S.No.	DESCRIPTION	EXTENT IN ACRES	PERCENTAGE
1.	PLOTTED AREA	2.66	50.52 %
2.	COMMERCIAL	0.10	01.90 %
3.	ROADS AREA	1.89	35.90 %
4.	OPEN AREA	0.615	11.68 %
TOTAL AREA		5.265	100.00 %

PLOTTING DETAILS			
S.No.	PLOT SIZE	PLOT AREA SQ YDS	No. OF PLOTS
1.	70'-0" X 170'-0"	1322.22	01
2.	95'-0" X 110'-0"	1161.11	01
3.	75'-0" X 136'-0"	1133.33	01
4.	70'-0" X 129'-0"	1003.33	01
5.	69'-0" X 102'-0"	782.00	01
6.	62'-0" X 108'-0"	744.00	01
7.	60'-0" X 126'-0"	840.00	01
8.	65'-0" X 83'-0"	599.44	01
9.	50'-0" X 78'-0"	433.33	01
10.	51'-0" X 75'-0"	425.00	01
11.	40'-0" X 75'-0"	333.33	02
12.	50'-0" X 50'-0"	277.77	01
13.	40'-0" X 55'-0"	244.44	05
14.	35'-0" X 55'-0"	213.88	02
15.	35'-0" X 53'-0"	206.11	02
16.	30'-0" X 50'-0"	166.66	05
17.	18'-0" X 45'-0"	90.00	10
18.	20'-0" X 33'-0"	73.33	05

TOTAL No. OF PLOTS	42
SCALE : 1 INCH = 66 FEET	NORTH
 LAY- OUT BOUNDARY	
 APPROVED LAY- OUT BOUNDARY	

File R.C.No.:- 997 / 2014 /L10
L.P.No.:- 5/2014

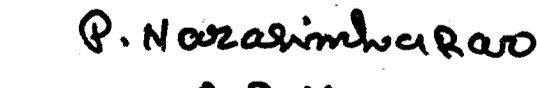
 PLOTS MORTGAGE TO VUDA
PLOT NO'S : 34 & 42 (2 PLOTS)
AREA: AC 0.455 CTS


1. T. Nagamai
2. A. Srinivasan
3. B. Gopalakrishna
4. R. Lakshmi
5. 


SIGN. OF OWNER


S.V. SESHADRI RAO
Licenced Civil Engineer / Surveyor
Regd. No. 38 / 2013
Visakhapatnam Urban Development Authority
VISAKHAPATNAM

SIGN. OF L. SURVEYOR

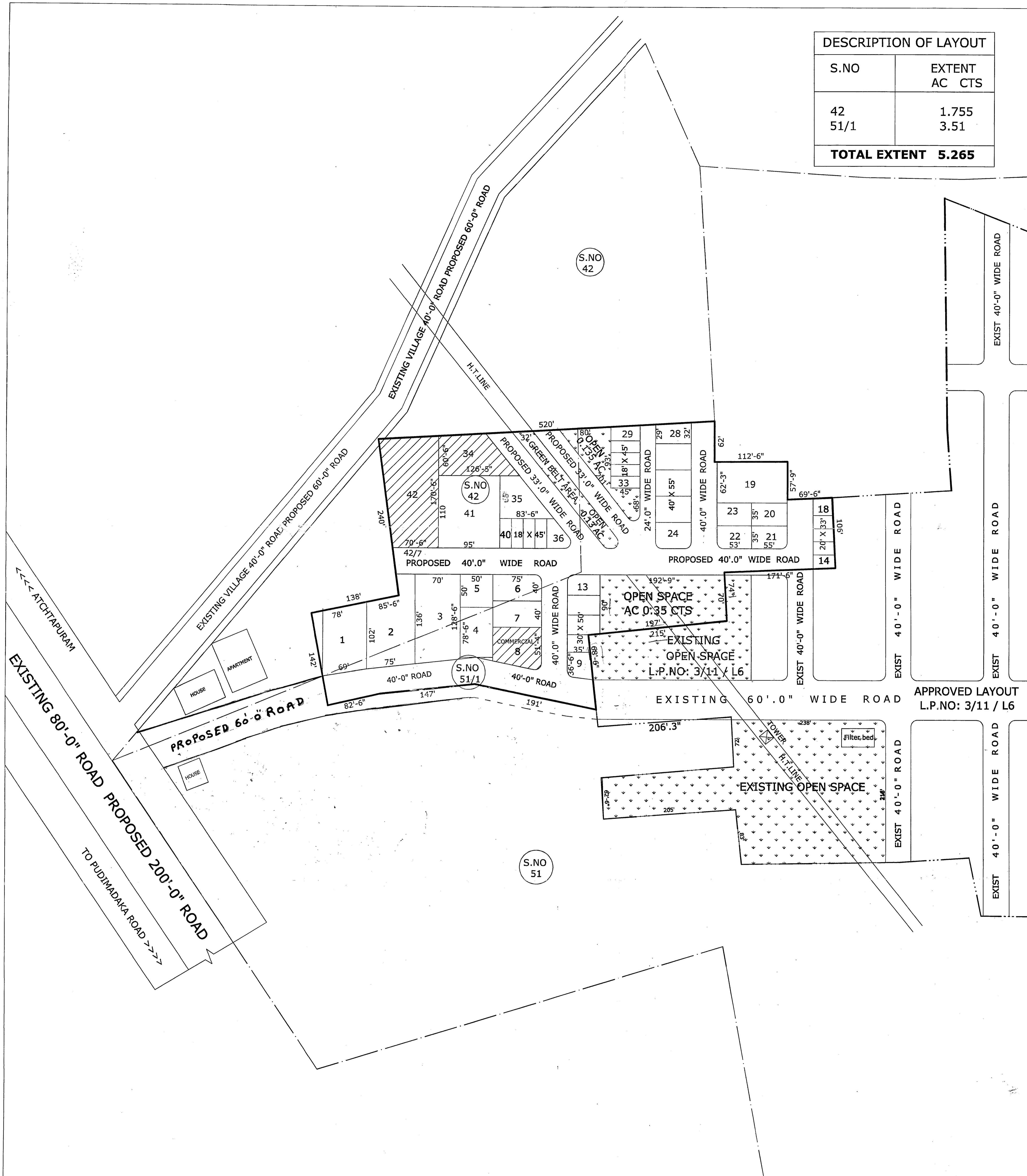

P. Narasimharao
A.D.M.
TOWN PLANNING OFFICER.


CHIEF URBAN PLANNER


PLANNING OFFICER


VICE CHAIRMAN

**V.K - P.C.P.I.R SPECIAL
DEVELOPMENT AUTHORITY**



02-02-2014
DUPPITHURU VILLAGE
ATCHUTAPURAM MANDAL
VISAKHAPATNAM DISTRICT