

**PROPOSED LAYOUT PLAN
FOR RESIDENTIAL PLOTS
IN S. Nos. 67/p & 68/p, 51/2p
OF DUPPITHURU VILLAGE
ATCHUTAPURAM MANDAL
VISAKHAPATNAM DISTRICT.**

- BELONGS TO :**
1. Sri. MANDAVA SUBBA RAO
 2. Sri. BODAPATI NAGESWARA RAO
 3. Sri. MANDAVA ARAVIND
 4. Sri. NALADALA SRINIVASULU
 5. Sri. SADINENI SUBBA RAO
 6. Sri. ARLA SIVARAM PRASAD
 7. Sri. MANDAVA SRINIVASA RAO
 8. Sri. DASARI VENKATA SUBBAIAH

LAND USE ANALYSIS

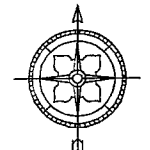
S.No.	DESCRIPTION	EXTENT IN ACRES	PERCENTAG
1.	PLOTTED AREA	6.55	56.80 %
2.	COMMERCIAL AREA	0.175	1.52 %
3.	ROADS AREA	3.645	31.62 %
4.	OPEN AREA	1.19	10.06 %
TOTAL AREA		11.53	100.00 %

PLOTTING DETAILS

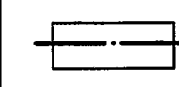
S.No.	SIZE OF PLOT	AREA OF PLOT	No. OF PLOTS
1.	90' 0" X 100' 0"	1000.00 SqYds	02
2.	60' 0" X 80' 0"	533.33 SqYds	02
3.	45' 0" X 73' 0"	365.00 SqYds	05
4.	40' 0" X 73' 0"	324.44 SqYds	10
5.	40' 0" X 70' 0"	311.11 SqYds	20
6.	30' 0" X 60' 0"	200.00 SqYds	55
7.	30' 0" X 50' 0"	166.66 SqYds	10
8.	18' 0" X 45' 0"	90.00 SqYds	41
TOTAL No. OF PLOTS			145

SCALE : 1 INCH = 66 FEET

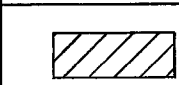
NORTH



LAY- OUT BOUNDARY



File R.C.No.:- 25862/2011/L6
L.P.No: 3/2014

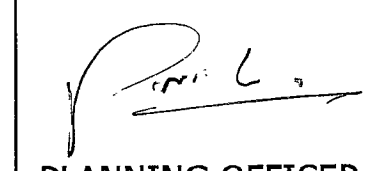
 PLOTS MORTGAGED TO VUDA
PLOT Nos. FROM 2 TO 6 & 49 TO 58 (15 No.s)
EXTENT:- ACS.1.05 CENTS.


1. T. Subbarao
2. B. Nageswara
3. M. Aravind
4. N. Srinivasulu
5. S. Sreenivasulu
6. A. Srinivasulu
7. M. Srinivasulu
8. D. Srinivasulu

S.V. SESHADRI RAO
Licensed Civil Engineer / Surveyor
Regd. No. 38 / 2013
Visakhapatnam Urban Development Authority
VISAKHAPATNAM.

P. Narasimharao
A.D.M

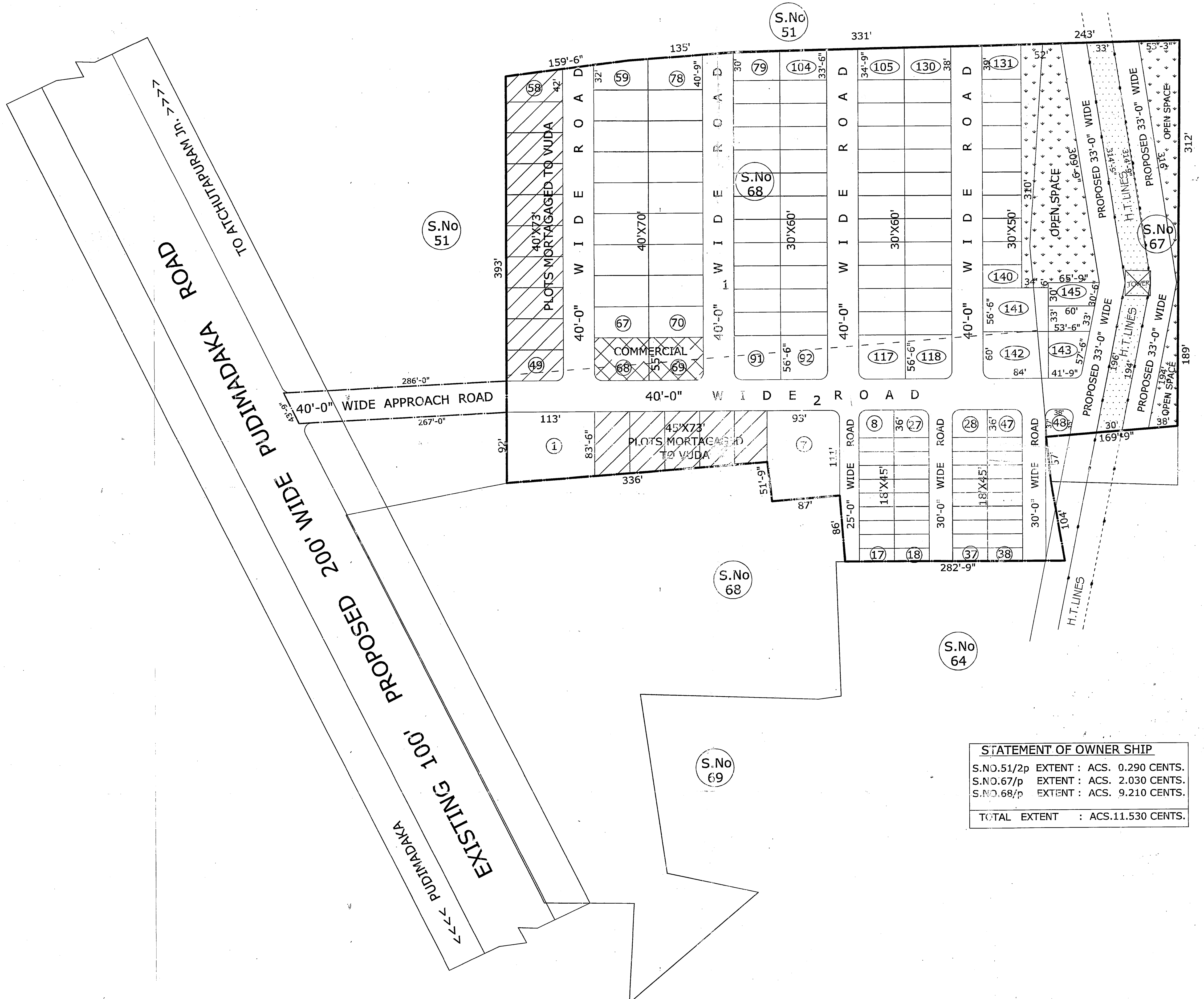
y. Venkateswara
T.P.O


PLANNING OFFICER.


4/3/14
CHIEF URBAN PLANNER


14/3/2014
VICE CHAIRMAN

V.K - P.C.P.I.R SPECIAL,
DEVELOPMENT AUTHORITY



STATEMENT OF OWNER SHIP

S.NO.51/2p	EXTENT : ACS. 0.290 CENTS.
S.NO.67/p	EXTENT : ACS. 2.030 CENTS.
S.NO.68/p	EXTENT : ACS. 9.210 CENTS.
TOTAL EXTENT : ACS.11.530 CENTS.	

**PROPOSED LAYOUT PLAN
FOR RESIDENTIAL PLOTS
IN S. Nos. 67/p & 68/p, 51/2p
OF DUPPITHURU VILLAGE
ATCHUTAPURAM MANDAL
VISAKHAPATNAM DISTRICT.**

BELONGS TO :

1. Sri. MANDAVA SUBBA RAO
2. Sri. BODAPATI NAGESWARA RAO
3. Sri. MANDAVA ARAVIND
4. Sri. NALADALA SRINIVASULU
5. Sri. SADINENI SUBBA RAO
6. Sri. ARLA SIVARAM PRASAD
7. Sri. MANDAVA SRINIVASA RAO
8. Sri. DASARI VENKATA SUBBAIAH

LAND USE ANALYSIS

S.No.	DESCRIPTION	EXTENT IN ACRES	PERCENTAG
1.	PLOTTED AREA	6.55	56.80 %
2.	COMMERCIAL AREA	0.175	1.52 %
3.	ROADS AREA	3.645	31.62 %
4.	OPEN AREA	1.19	10.06 %
TOTAL AREA		11.53	100.00 %

PLOTTING DETAILS

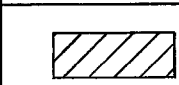
S.No.	SIZE OF PLOT	AREA OF PLOT	No. OF PLOTS
1.	90' 0" X 100' 0"	1000.00 SqYds	02
2.	60' 0" X 80' 0"	533.33 SqYds	02
3.	45' 0" X 73' 0"	365.00 SqYds	05
4.	40' 0" X 73' 0"	324.44 SqYds	10
5.	40' 0" X 70' 0"	311.11 SqYds	20
6.	30' 0" X 60' 0"	200.00 SqYds	55
7.	30' 0" X 50' 0"	166.66 SqYds	10
8.	18' 0" X 45' 0"	90.00 SqYds	41
TOTAL No. OF PLOTS			145

SCALE : 1 INCH = 66 FEET

NORTH

LAY- OUT BOUNDARY

File R.C.No.:- 25862/2011/L6
L.P.No: 3/2014

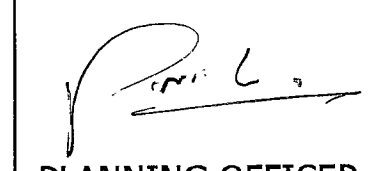
 PLOTS MORTGAGED TO VUDA
PLOT Nos. FROM 2 TO 6 & 49 TO 58 (15 No.s)
EXTENT:- ACS.1.05 CENTS.


1. T. Subbarao
2. B. Nageswara
3. M. Aravind
4. N. Srinivasulu
5. S. Sreenivasulu
6. A. Srinivasulu
7. M. Srinivasulu
8. D. Srinivasulu


S.V. SESHADRI RAO
Licensed Civil Engineer / Surveyor
Regd. No. 38 / 2013
Visakhapatnam Urban Development Authority
VISAKHAPATNAM.

P. Narasimharao
A.D.M

y. Venkateswara
T.P.O


PLANNING OFFICER.


4/3/14
CHIEF URBAN PLANNER


14/3/2014
VICE CHAIRMAN

V.K - P.C.P.I.R SPECIAL,
DEVELOPMENT AUTHORITY