


REVISED LAY OUT PLAN  
 IN S.NO.113.P OF  
 CHINAGADILA VILLAGE  
 VISAKHAPATNAM  
 BELONGS TO ANIMAL  
 HUSBANDARY EMPLOYES  
 CO OP H B SOCIETY

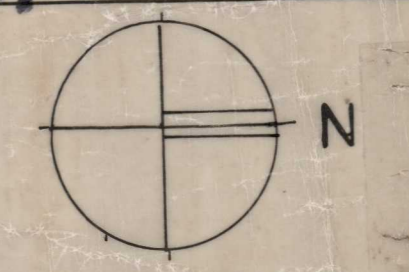
LAND USE ANALYSIS



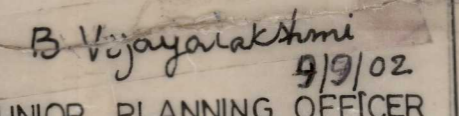

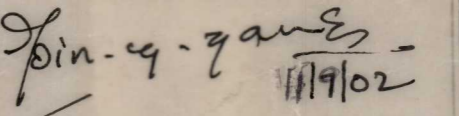
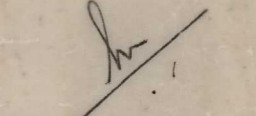
SL NO	DESCRIPTION	EXTENT AC CT	PERCENTAGE
1	PLOTTED AREA	4.16	55.32
2	ROADS AREA	2.28	30.32
3	OPEN SPACE AREA	0.81	10.77
4	(TEMPLE) Community Surface	0.14	1.85
5	GEDDA AREA	0.13	1.73
TOTAL		7.52	100.00

SL NO	SIZE OF PLOTS	NO OF PLOTS
1	30.0 X 60.0	87
TOTAL NO OF PLOTS		87

 LAYOUT BOUNDARY  
**LPNO-9/2002**

SCALE 1:66.0  
 L.P. NO : 9/2002  
 (REVISED L.P. NO 16/95)  
 (FILE RG NO: 862/01/G3)  
 GOVT Lr NO 1021/1(2) 87-MA  
 DT 10.8.89  
 L.P. NO 16/95  
 (REVISED L.P. NO 43/94)



 S/D. MAN 9/9/02	 PLANNING OFFICER 11/9/02
 B. Vijayarajkshmi 9/9/02 JUNIOR PLANNING OFFICER	 CHIEF URBAN PLANNER 11/9/02
 Asst Planning Officer 11/9/02	 VICE CHAIRMAN

VISAKHAPATNAM URBAN  
 DEVELOPMENT AUTHORITY