
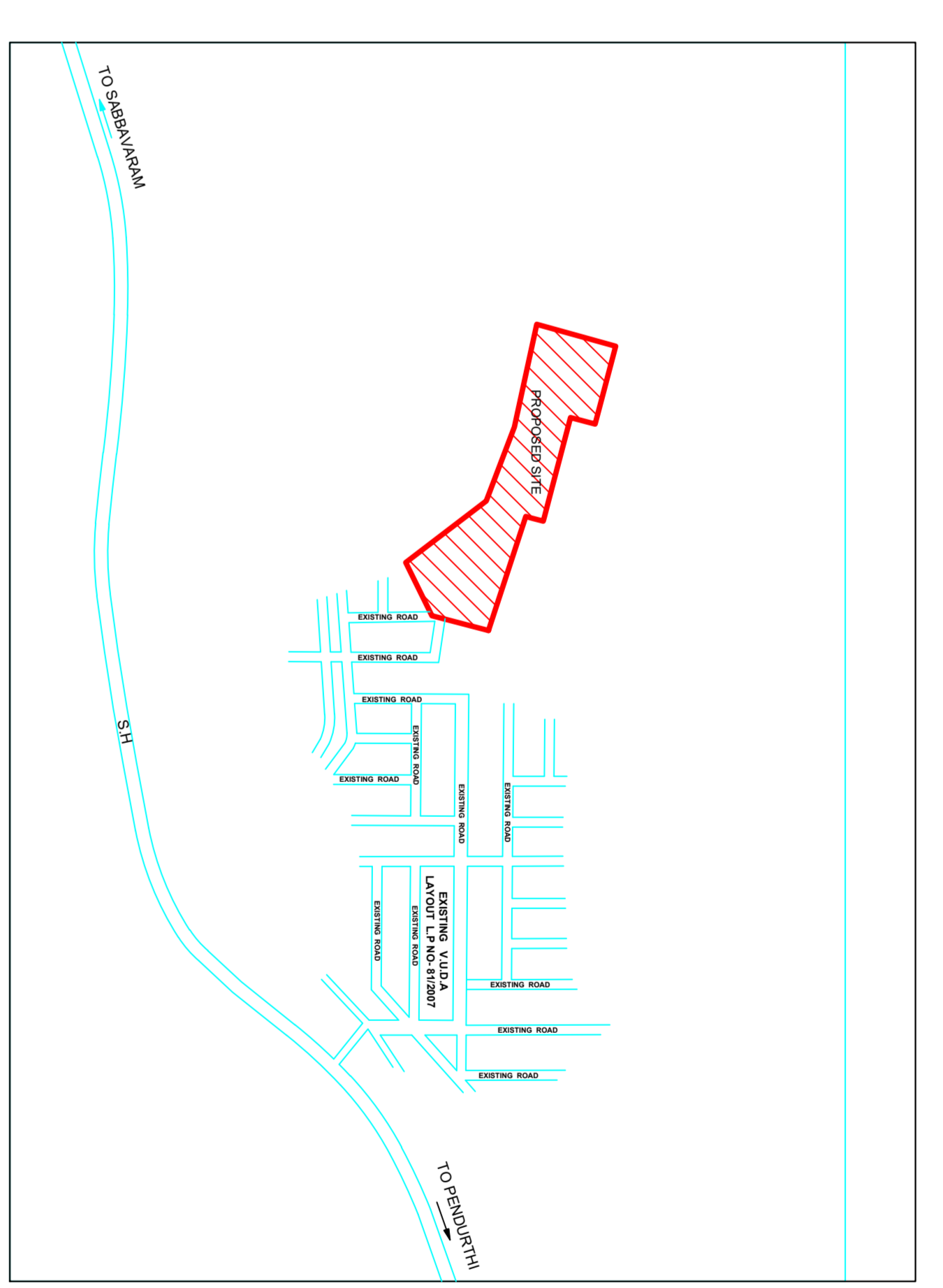
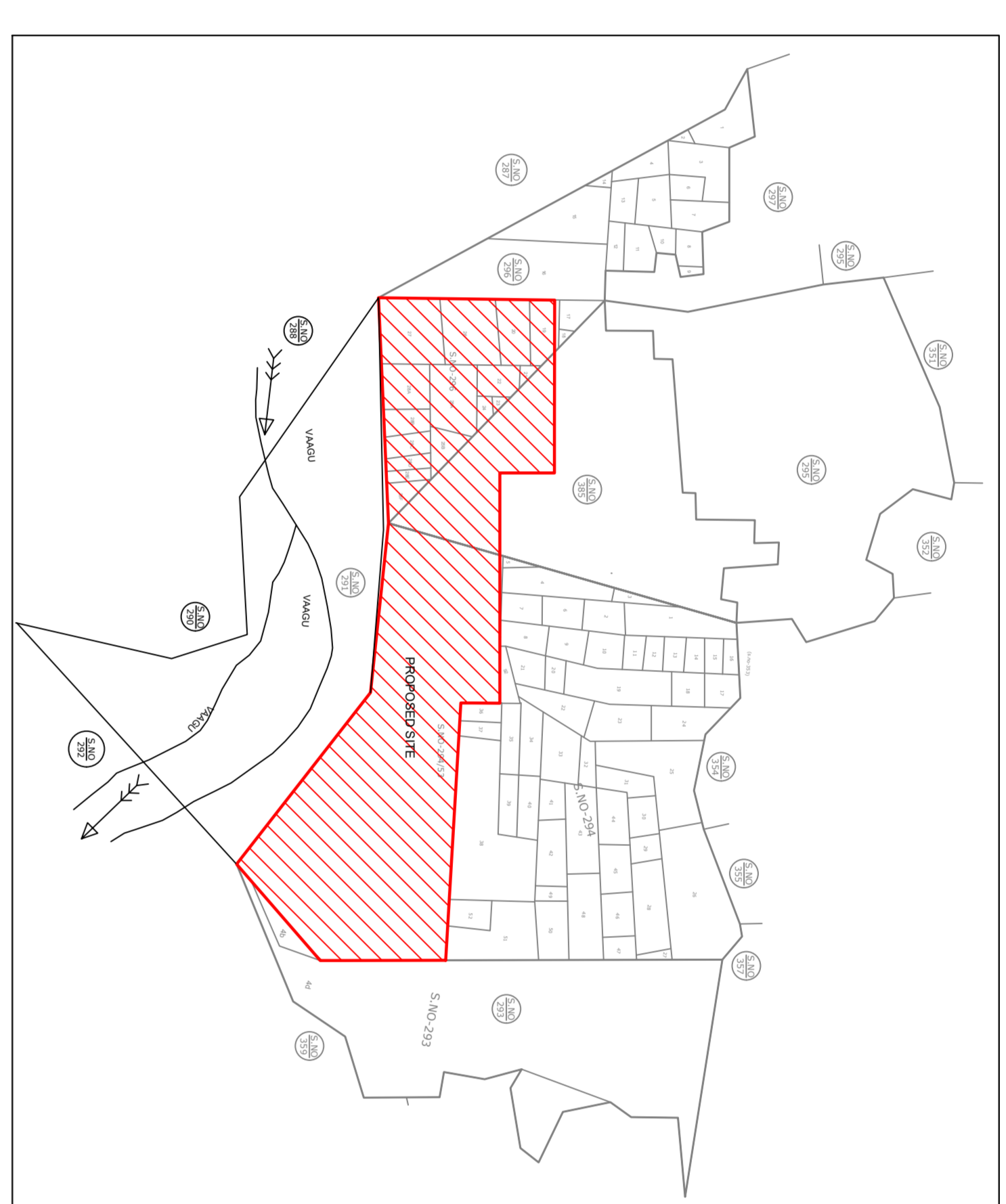


S.NO
 294P
 296P
 385P
 TOTAL
 EXTENT
 19,070.34
 7,479.87
 4,086.43
 30,636.64



LAYOUT PLAN
 (Scale - 1:800)



Sl. No.	Area	Area (sq. m)	Area (sq. ft)	Area (acres)
1	Plot 1	1000	1076	0.23
2	Plot 2	1000	1076	0.23
3	Plot 3	1000	1076	0.23
4	Plot 4	1000	1076	0.23
5	Plot 5	1000	1076	0.23
6	Plot 6	1000	1076	0.23
7	Plot 7	1000	1076	0.23
8	Plot 8	1000	1076	0.23
9	Plot 9	1000	1076	0.23
10	Plot 10	1000	1076	0.23
11	Plot 11	1000	1076	0.23
12	Plot 12	1000	1076	0.23
13	Plot 13	1000	1076	0.23
14	Plot 14	1000	1076	0.23
15	Plot 15	1000	1076	0.23
16	Plot 16	1000	1076	0.23
17	Plot 17	1000	1076	0.23
18	Plot 18	1000	1076	0.23
19	Plot 19	1000	1076	0.23
20	Plot 20	1000	1076	0.23
21	Plot 21	1000	1076	0.23
22	Plot 22	1000	1076	0.23
23	Plot 23	1000	1076	0.23
24	Plot 24	1000	1076	0.23
25	Plot 25	1000	1076	0.23
26	Plot 26	1000	1076	0.23
27	Plot 27	1000	1076	0.23
28	Plot 28	1000	1076	0.23
29	Plot 29	1000	1076	0.23
30	Plot 30	1000	1076	0.23
31	Plot 31	1000	1076	0.23
32	Plot 32	1000	1076	0.23
33	Plot 33	1000	1076	0.23
34	Plot 34	1000	1076	0.23
35	Plot 35	1000	1076	0.23
36	Plot 36	1000	1076	0.23
37	Plot 37	1000	1076	0.23
38	Plot 38	1000	1076	0.23
39	Plot 39	1000	1076	0.23
40	Plot 40	1000	1076	0.23
41	Plot 41	1000	1076	0.23
42	Plot 42	1000	1076	0.23
43	Plot 43	1000	1076	0.23
44	Plot 44	1000	1076	0.23
45	Plot 45	1000	1076	0.23
46	Plot 46	1000	1076	0.23
47	Plot 47	1000	1076	0.23
48	Plot 48	1000	1076	0.23
49	Plot 49	1000	1076	0.23
50	Plot 50	1000	1076	0.23
51	Plot 51	1000	1076	0.23
52	Plot 52	1000	1076	0.23
53	Plot 53	1000	1076	0.23
54	Plot 54	1000	1076	0.23
55	Plot 55	1000	1076	0.23
56	Plot 56	1000	1076	0.23
57	Plot 57	1000	1076	0.23
58	Plot 58	1000	1076	0.23
59	Plot 59	1000	1076	0.23
60	Plot 60	1000	1076	0.23
61	Plot 61	1000	1076	0.23
62	Plot 62	1000	1076	0.23
63	Plot 63	1000	1076	0.23
64	Plot 64	1000	1076	0.23
65	Plot 65	1000	1076	0.23
66	Plot 66	1000	1076	0.23
67	Plot 67	1000	1076	0.23
68	Plot 68	1000	1076	0.23
69	Plot 69	1000	1076	0.23
70	Plot 70	1000	1076	0.23
71	Plot 71	1000	1076	0.23
72	Plot 72	1000	1076	0.23
73	Plot 73	1000	1076	0.23
74	Plot 74	1000	1076	0.23
75	Plot 75	1000	1076	0.23
76	Plot 76	1000	1076	0.23
77	Plot 77	1000	1076	0.23
78	Plot 78	1000	1076	0.23
79	Plot 79	1000	1076	0.23
80	Plot 80	1000	1076	0.23
81	Plot 81	1000	1076	0.23
82	Plot 82	1000	1076	0.23
83	Plot 83	1000	1076	0.23
84	Plot 84	1000	1076	0.23
85	Plot 85	1000	1076	0.23
86	Plot 86	1000	1076	0.23
87	Plot 87	1000	1076	0.23
88	Plot 88	1000	1076	0.23
89	Plot 89	1000	1076	0.23
90	Plot 90	1000	1076	0.23
91	Plot 91	1000	1076	0.23
92	Plot 92	1000	1076	0.23
93	Plot 93	1000	1076	0.23
94	Plot 94	1000	1076	0.23
95	Plot 95	1000	1076	0.23
96	Plot 96	1000	1076	0.23
97	Plot 97	1000	1076	0.23
98	Plot 98	1000	1076	0.23
99	Plot 99	1000	1076	0.23
100	Plot 100	1000	1076	0.23

Color Index

Blue	Water
Green	Vegetation
Yellow	Proposed Roads
Red	Proposed Plots
Black	Boundaries

Legend

- Proposed Roads
- Proposed Plots
- Boundaries
- Water
- Vegetation

Scale

1:800

North Arrow

N

