

PROPOSED LAYOUT PLAN FOR RESIDENTIAL PLOTS IN S.No's:111,113p & 114/1p OF KUSULUVADA VILLAGE, ANANDAPURAM MANDAL, VISAKHAPATNAM DISTRICT.

Land Belongs To:
Smt. D.JONI KUMARI, W/o. Kishore Kumar & 7 Others



LAND USE ANALYSIS :-

SL.NO.	DESCRIPTION	EXTENT	PERCENTAGE
1.	PLOTTED AREA	6.44	52.70 %
2.	AMENITIES (MIXED LAND USE)	0.40	03.27 %
3.	ROADS AREA	4.15	33.96 %
4.	OPEN SPACE	1.23	10.07 %
TOTAL AREA		12.22	100.00 %

PLOTS DETAILS :-

SL. NO.	PLOT SIZE	PLOT AREA in Sq. yds.	NO. OF PLOTS
1.	40' x 83'	368.88	02
2.	36' x 60'	240.00	66
3.	36' x 55'	220.00	08
4.	36' x 50'	200.00	10
5.	30' x 55'	183.33	24
6.	36' x 45'	180.00	10
7.	18' x 45'	90.00	44
TOTAL NO. OF PLOTS			164

AREA STATEMENT	
Survey No. / Sub-Division	Applied extent for Layout Ac.-Cts.
111	2.95
113/p	8.21
114/1p	1.06
TOTAL	12.22


-  LAYOUT BOUNDARY
-  ROAD WIDENING AREA

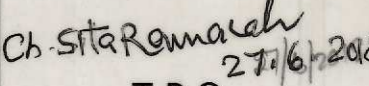
FILE RC.NO: 4522 / 2017 / L6
L.P.NO: 79 / 2018


SCALE :
1" = 66'-0"

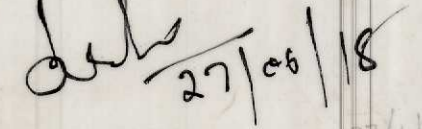


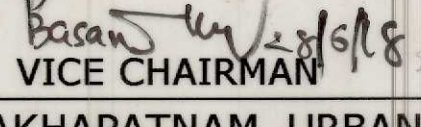
PLOTS MORTGAGED TO VUDA (15% OF PLOTTED AREA)
PLOT NOS: 27 To 34 & 69 To 84
EXTENT: AC 1.06 CTS
TOTAL NO OF PLOTS : 24

- 1.
 - 2.
 - 3.
 - 4.
 - 5.
 - 6.
 - 7.
 - 8.
- OWNERS SIGN.
- 
H. LAKSHMI NARAYANA
VUDA Licensed Civil Engineer / Surveyor
Regd No. 104/2018-2021
Visakhapatnam Urban Development Authority
VISAKHAPATNAM
Ph. 709144537
LICENSED SURVEYOR


Ch. Sita Ramareddy
T.P.O. 27/6/2018


Planning Officer


27/6/18
CHIEF URBAN PLANNER


Basant Kumar
VICE CHAIRMAN

VISAKHAPATNAM URBAN DEVELOPMENT AUTHORITY

