


PROPOSED E.W.S. LAY-  
OUT PLAN FOR S.NO. 277 OF  
MADHURAWADA VILLAGE  
OF VISAKHAPATNAM

LAND USE ANALYSIS

| SL NO | DESCRIPTION     | EXTENT<br>AC - CTS | PERCENTAGE |
|-------|-----------------|--------------------|------------|
| 1     | PLOTTED AREA    | 1.82               | 54.82      |
| 2     | ROADS AREA      | 1.00               | 30.12      |
| 3     | OPEN SPACE AREA | 0.50               | 15.06      |
|       |                 | 3.32               | 100.00     |

| Sl | SIZE OF PLOTS | NO. OF PLOTS |
|----|---------------|--------------|
| 1  | 18'0" x 30'0" | 134          |

 LAY OUT BOUNDARY

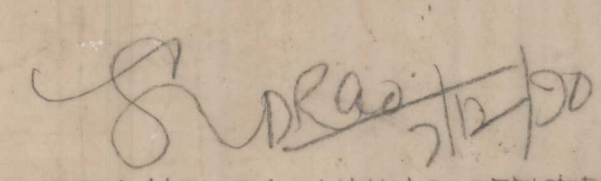
SCALE 1" = 66' 0"  
FILE R.CNO:  
L.P. NO 94/90



Ch. Ramandham 5-12-90  
SURVEYOR/A.D.M.

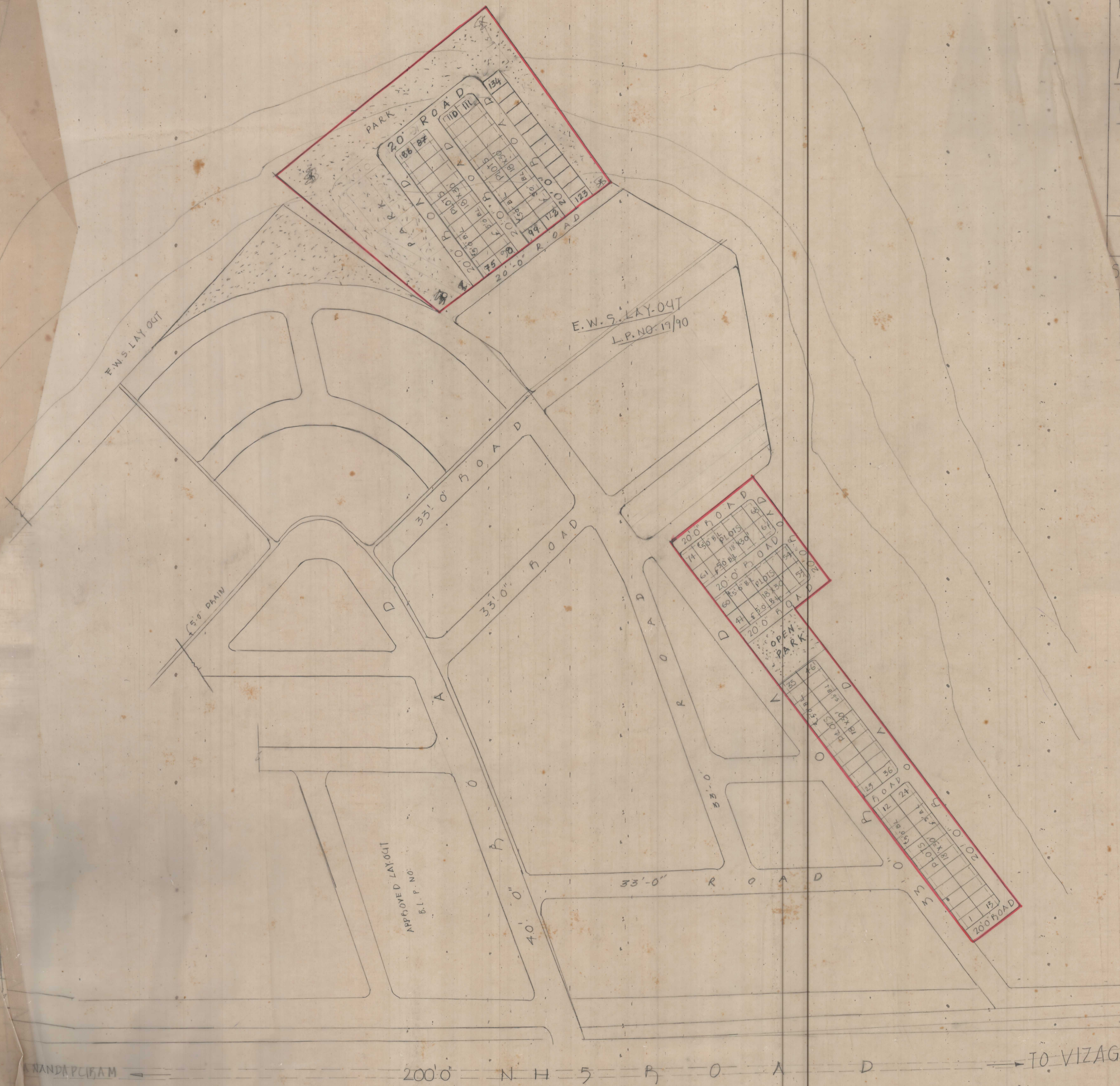
  
CHIEF PLANNING OFFICER

G. Kameswari 6/12/90  
JUNIOR PLANNING OFFICER.

  
ASSISTANT PLANNING OFFICER

  
VICE CHAIRMAN

VISAKHAPATNAM URBAN  
DEVELOPMENT AUTHORITY



NANDAPURAM

200'-0" N H 5 B O A D

TO VIZAG

990