
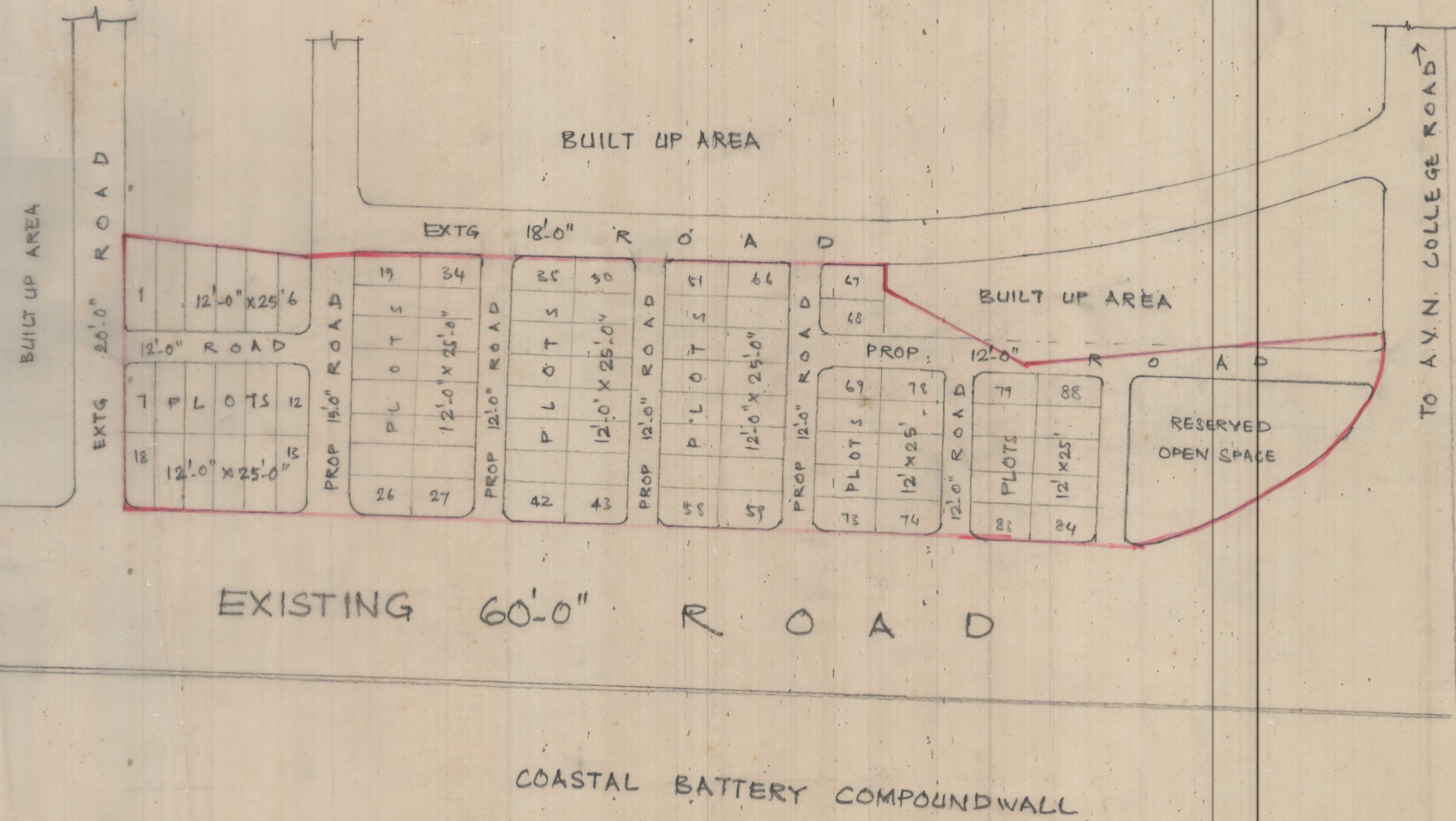
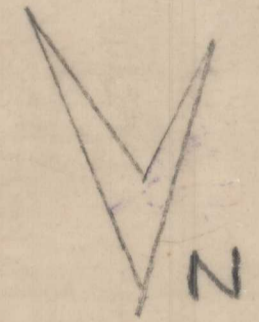


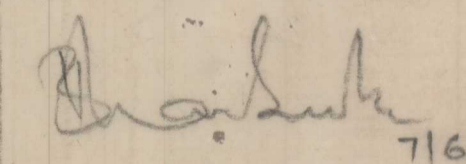
REGULARISATION OF EWS  
LAYOUT PAINDORAPETA NEAR  
KOTHAJALARIPETA IN S.NO 1110/P  
OF CHENGALRAOPETA, VSP.

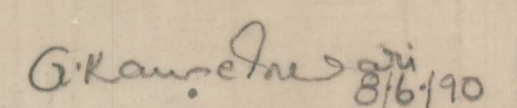
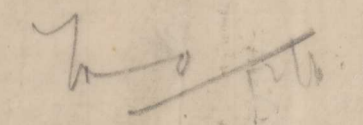
LAND USE ANALYSIS


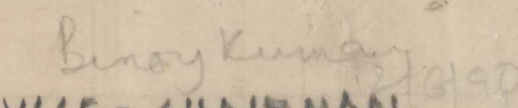
Sl	PARTICULARS	EXTENT	PERCENT
1.	PLOTTED AREA	0.61	62.89
2.	ROADS AREA	0.24	24.74
3.	OPEN SPACE AREA	0.12	12.37
TOTAL		0.97	100.00

PLOT SIZE : 12' x 25'  
TOTAL NO OF PLOTS : 88  
DENSITY :  
LAY-OUT BOUNDARY:   
BUILDING LINE : 5'-0"  
(FOR ALL ROADS)



  
7/6/90  
SURVEYOR / D'MAN  
FILE RC NO : 1224/90 H<sub>2</sub>  
L.P. NO : 58/90  
(this revises 66/88)  
Scale : 1" = 33'-0"

  
8/6/90  
JUNIOR PLANNING OFFICER  
  
CHIEF PLANNING OFFICER

  
8.8.90  
ASST PLANNING OFFICER  
  
VICE-CHAIRMAN

URBAN DEVELOPMENT AUTHORITY  
VISAKHAPATNAM.