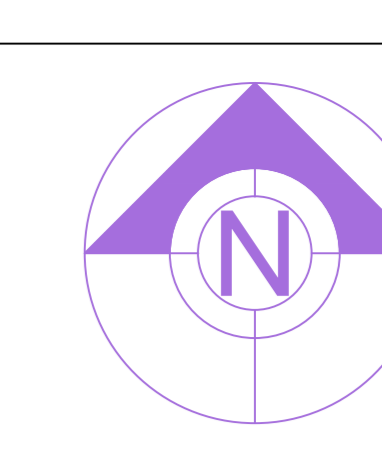


FLP NO: 11670098.PV.MRDA/2019/Mortgage DATE: 14-03-2019
SHEET NO: 1
L.P. NO: S/2019/1167/MRDA/DPMS
AREA STATEMENT
PROJECT DETAIL
PROJECT NAME: JANAKIDEVIPURAM VILLAGE
PROJECT ADDRESS: JANAKIDEVIPURAM VILLAGE, PADMANABHA MANDAL, VISAKHAPATNAM DISTRICT
APPLICANT: GGR INFRA DEVELOPERS (PERAM'S ADITYA LAHARI II)
PLOT NO: 1 TO 111
PLOT AREA: 4339.86 SQ. MTRS
TOTAL AREA: 106.69 ACCTS



LAYOUT PLAN

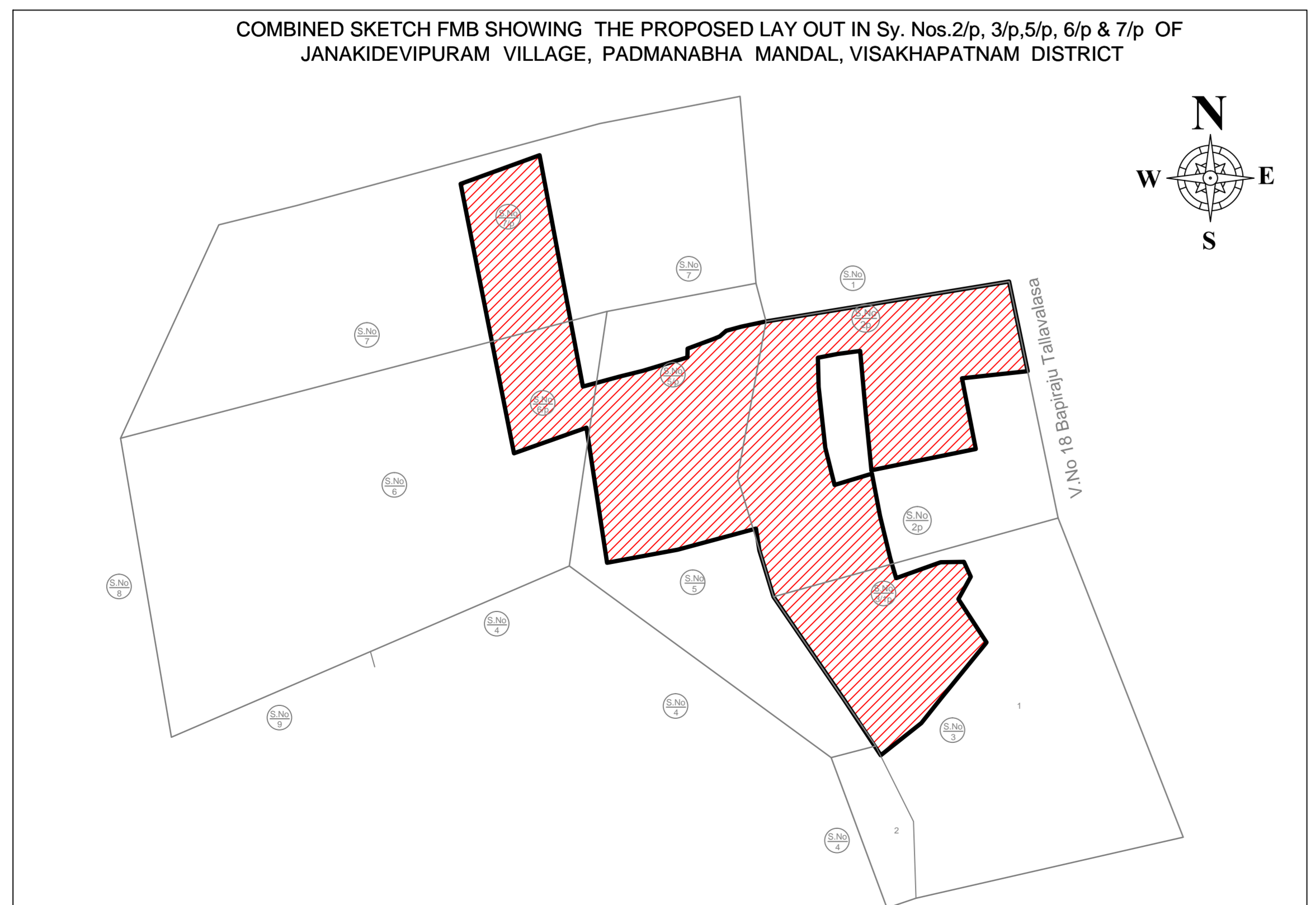
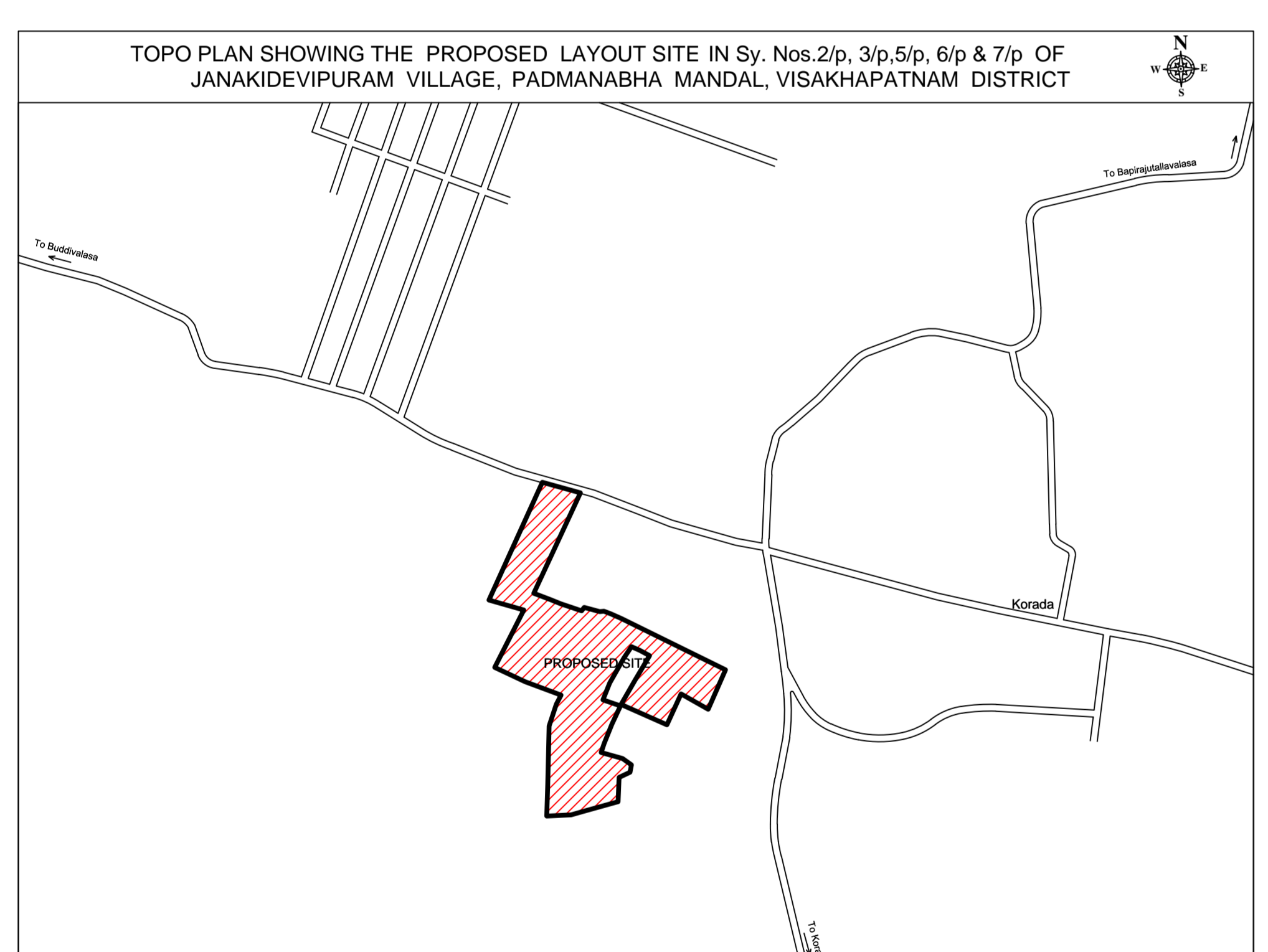


Table with 3 columns: S.No, Sy.No, Applied Ac cts.
Row 1: 1, 2/p, 4.15
Row 2: 2, 3/1p, 2.01
Row 3: 3, 5/p, 2.56
Row 4: 4, 6/p, 0.80
Row 5: 5, 7/p, 1.17
Total Area 10.69

Color Index table showing color swatches for different materials and finishes used in the plan.

Land use analysis table showing area distribution for various uses like residential, commercial, and open space.

Individual Plot Area table listing plot numbers and their corresponding areas and specifications.

Table showing land area to mortgage details, listing mortgage numbers and areas.

Table showing land area to mortgage details, listing mortgage numbers and areas.

Table showing land area to mortgage details, listing mortgage numbers and areas.

Table showing land area to mortgage details, listing mortgage numbers and areas.

Table showing land area to mortgage details, listing mortgage numbers and areas.

Table showing land area to mortgage details, listing mortgage numbers and areas.

V.No 18 Bapiraju Tallavalasa
TANK S.No 110/83