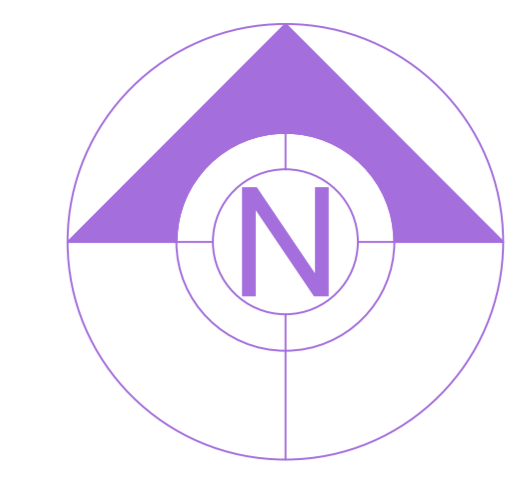
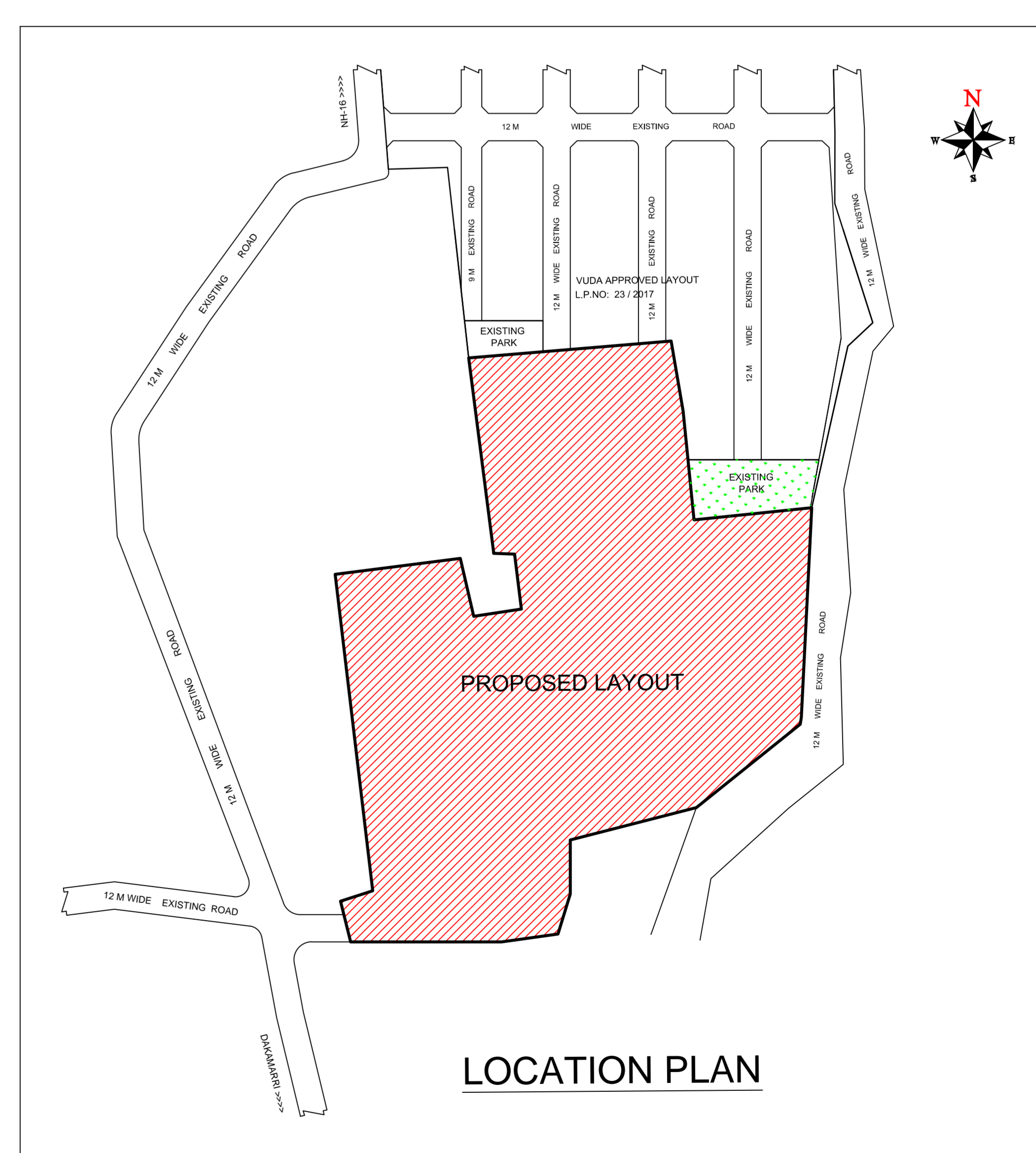
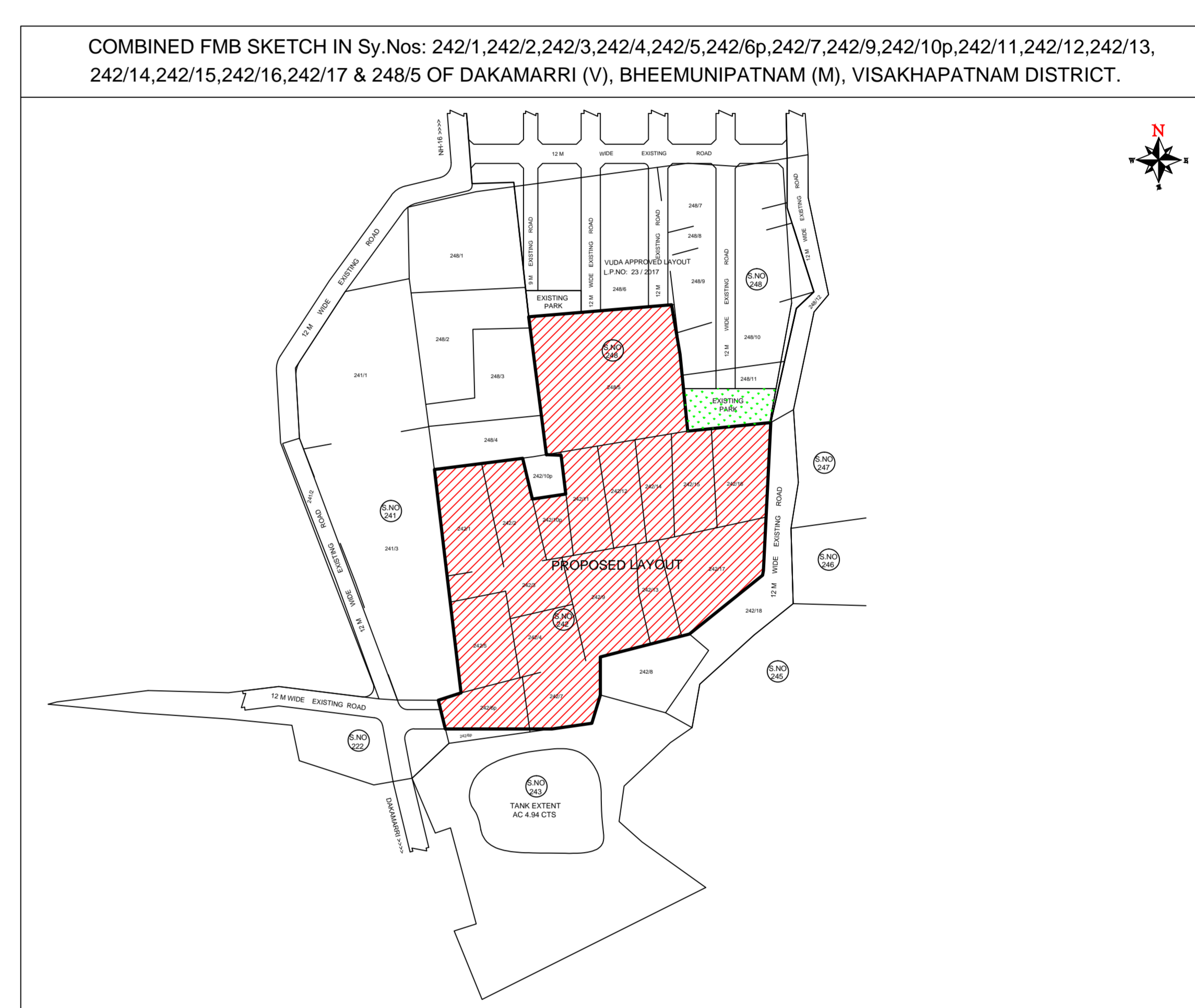


AREA STATEMENT	VERSION NO. 1.0 (01)
AREA OF PLOT	15.00
AREA OF PROPOSED ENCLOSURE	365.40
AREA OF PROPOSED ROAD	295.00
NET AREA OF PLOT	660.40
AREA OF PROPOSED OPEN SPACE	1894.48
TOTAL AREA	2554.88



S.No	SY No	Proposed Area	Total Area	Setback		Total
				Front	Side	
1	242/1	1983.03	2104.44	8.00	12.00	2183.44
2	242/2	1618.80	1618.80	12.00	12.00	1618.80
3	242/3	2104.44	2104.44	12.00	12.00	2104.44
4	242/4	1497.39	1497.39	12.00	12.00	1497.39
5	242/5	1902.09	1902.09	12.00	12.00	1902.09
6	242/6p	1670.05	1670.05	12.00	12.00	1670.05
7	242/7	1942.56	1942.56	12.00	12.00	1942.56
8	242/9	2590.08	2590.08	12.00	12.00	2590.08
9	242/10p	990.56	990.56	12.00	12.00	990.56
10	242/11	1659.27	1659.27	12.00	12.00	1659.27
11	242/12	1416.45	1416.45	12.00	12.00	1416.45
12	242/13	1254.57	1254.57	12.00	12.00	1254.57
13	242/14	1416.45	1416.45	12.00	12.00	1416.45
14	242/15	1780.68	1780.68	12.00	12.00	1780.68
15	242/16	2023.50	2023.50	12.00	12.00	2023.50
16	242/17	3156.66	3156.66	12.00	12.00	3156.66
17	248/5	7527.42	7527.42	12.00	12.00	7527.42
18	TOTAL	36534.00	36534.00	12.00	12.00	36534.00



LTP INFO		
LTP NAME AND SIGNATURE	PROPOSED ENCLOSURE AREA	BUILDER NAME AND SIGNATURE

COLOR INDEX	
PLOT BOUNDARY	Red
PROPOSED ROAD	Green
PROPOSED CONSTRUCTION	Blue
ROAD WIDENING AREA	Yellow
EXISTING (To be retained)	Grey
EXISTING (To be demolished)	White

Land use analysis/area distribution (Table 20)		
Plot Area	36534.00	100%
Proposed Area	36534.00	100%
Proposed Road	295.00	0.81%
Proposed Construction	36239.00	99.19%
Proposed Open Space	1894.48	5.19%
Proposed Utility Area	18.94	0.05%
Proposed Other	0.00	0.00%

Land Area to Mortgage Details	
S.No	Area
1	1983.03
2	1618.80
3	2104.44
4	1497.39
5	1902.09
6	1670.05
7	1942.56
8	2590.08
9	990.56
10	1659.27
11	1416.45
12	1254.57
13	1416.45
14	1780.68
15	2023.50
16	3156.66
17	7527.42
18	36534.00

MORTGAGE AREA  
EXTENT: 3676.40 Sq. Mts.  
PLOT NOS: 1,2,3,4,5,6,7,8,9 & 10  
TOTAL PLOTS: 10

AMENITY AREA  
EXTENT: 889.61 Sq. Mts.  
PLOT NOS: A,65,A-67 & A-68  
TOTAL PLOTS: 03

UTILITY AREA  
EXTENT: 18.94 Sq. Mts.

AREA STATEMENT	
Sy No.	Proposed Extent Sq. Mts.
242/1	1983.03
242/2	1618.80
242/3	2104.44
242/4	1497.39
242/5	1902.09
242/6p	1670.05
242/7	1942.56
242/9	2590.08
242/10p	990.56
242/11	1659.27
242/12	1416.45
242/13	1254.57
242/14	1416.45
242/15	1780.68
242/16	2023.50
242/17	3156.66
248/5	7527.42
<b>TOTAL</b>	<b>36534.00</b>