

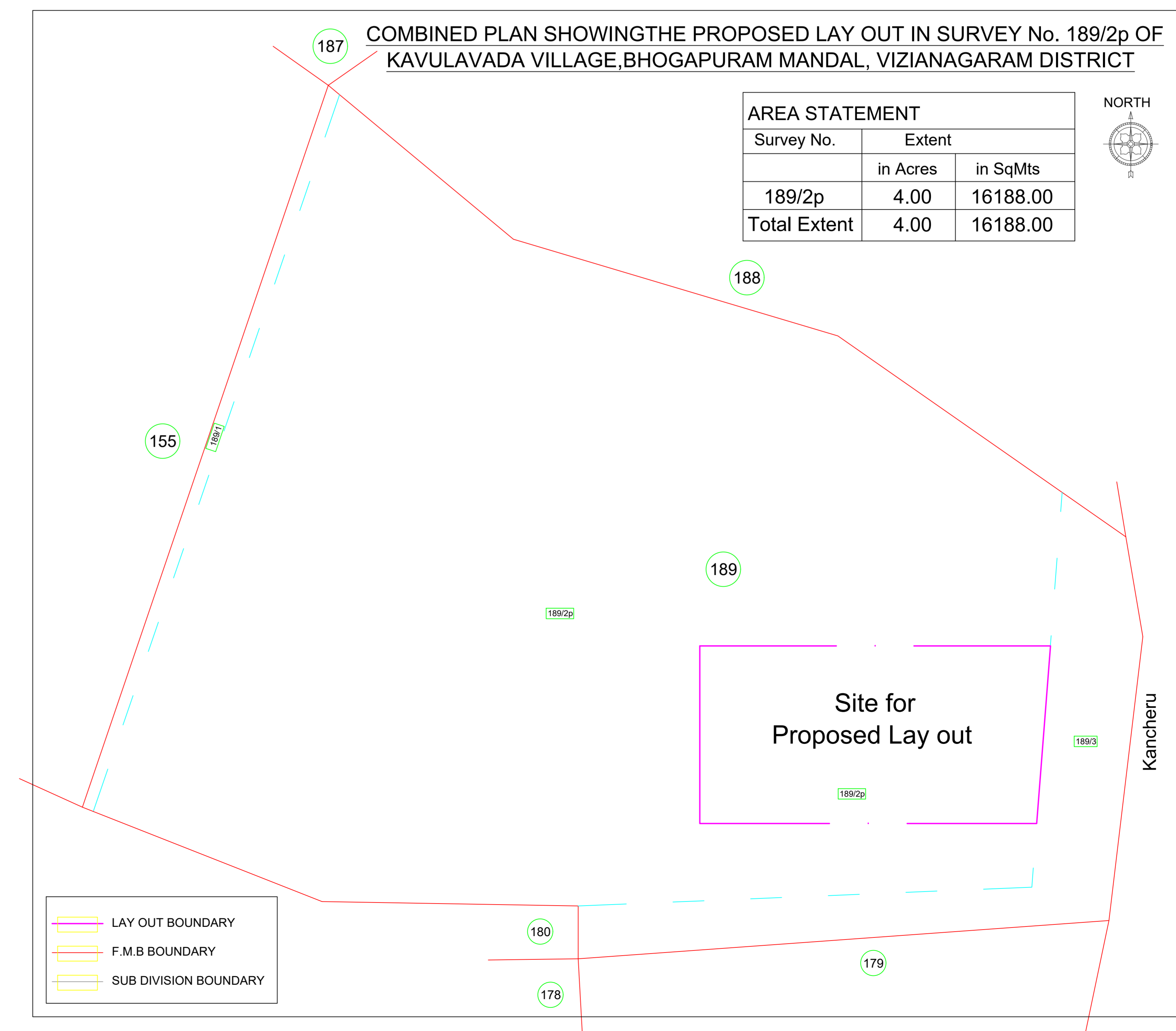
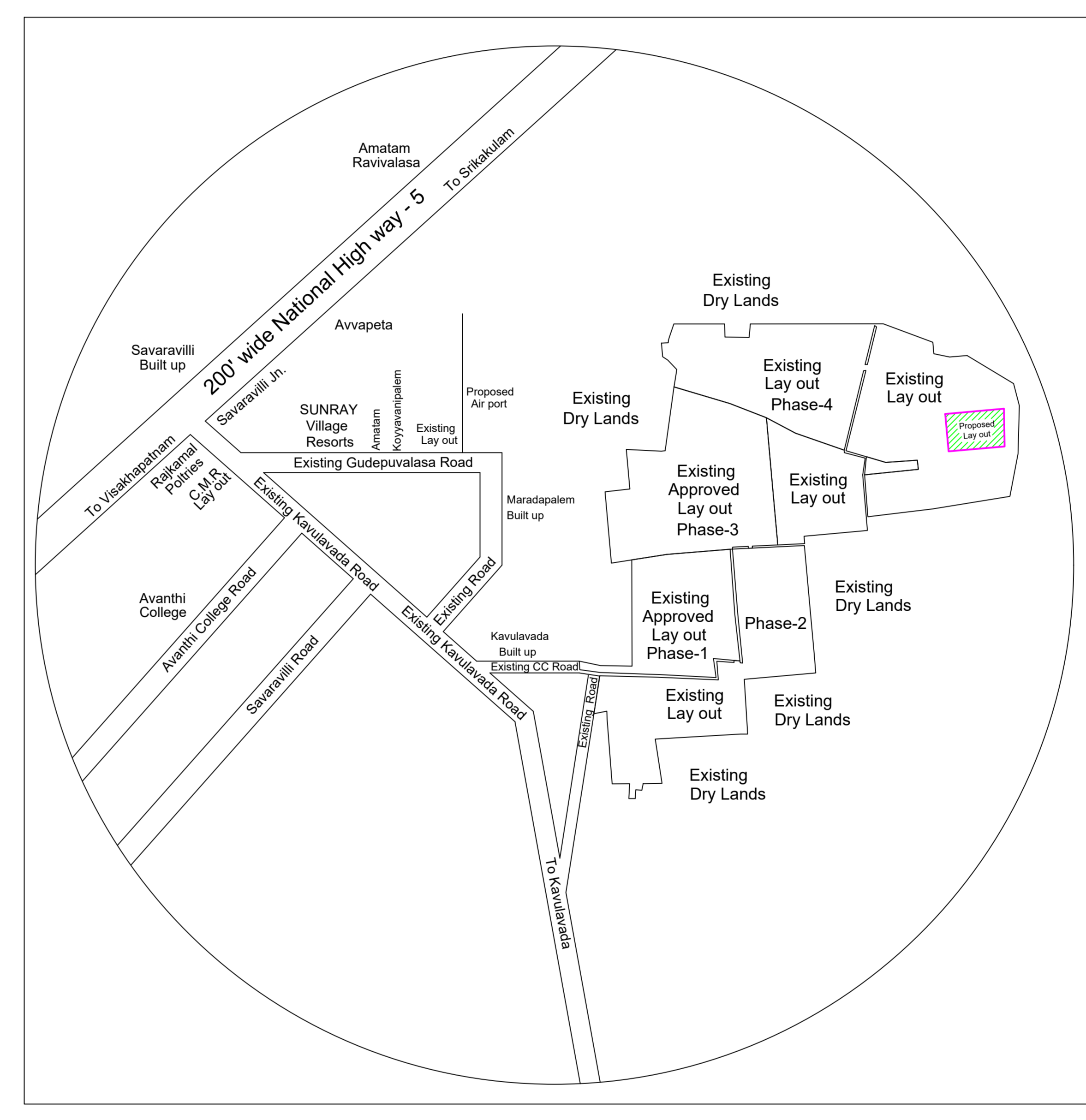
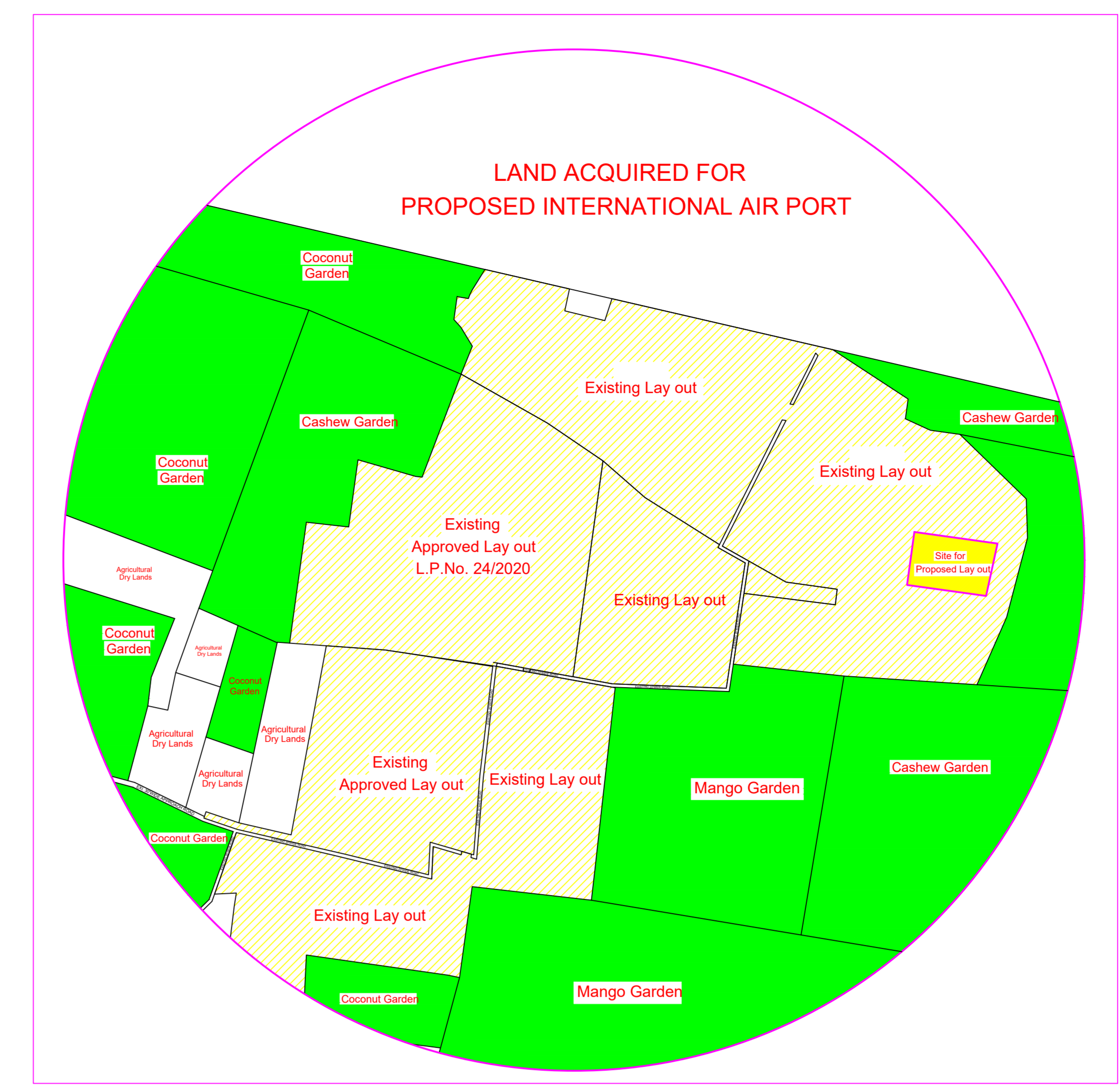
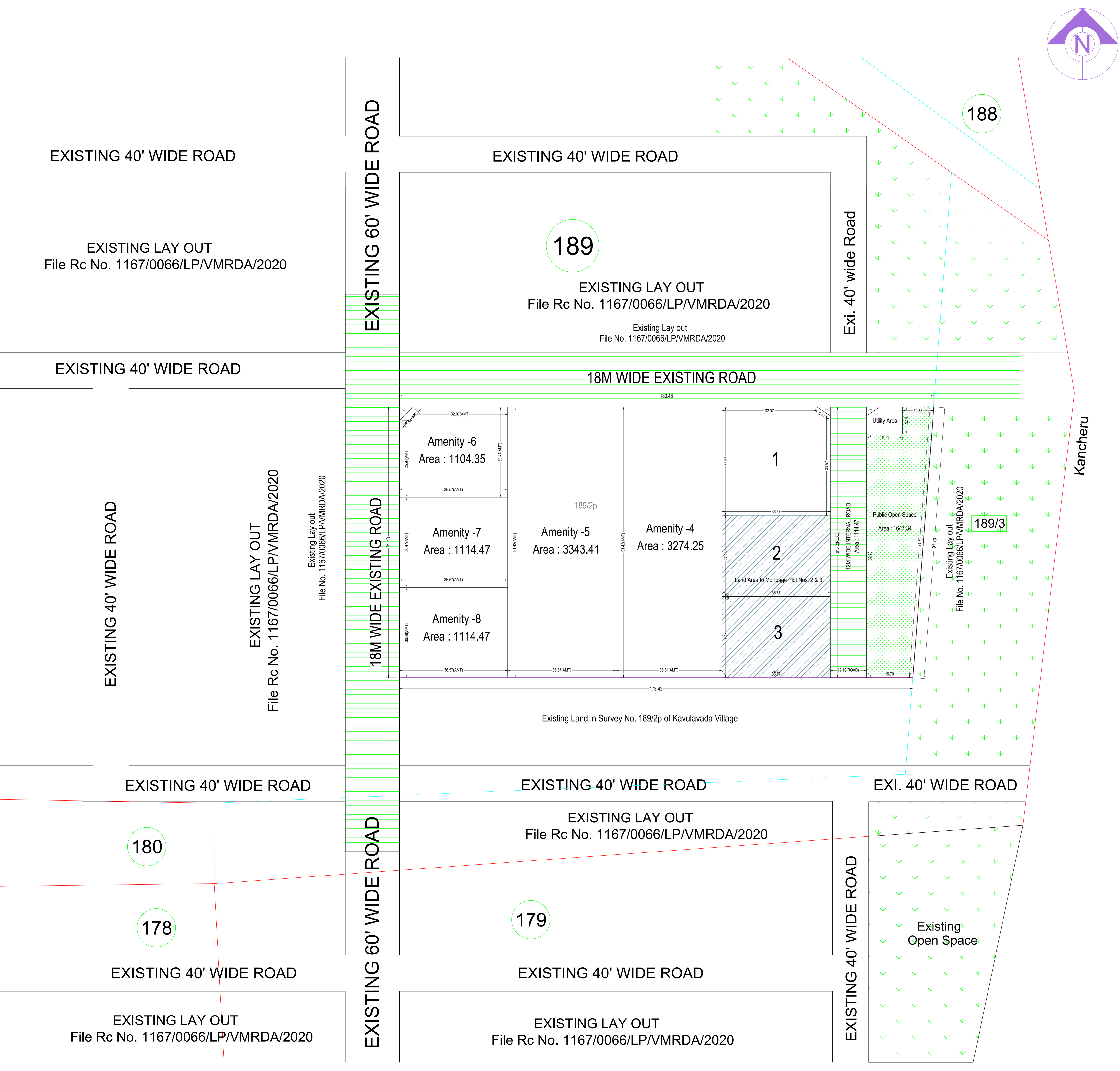
PROJECT TITLE	1167/0066/LP/VMRDA/2020	DATE	18-06-2021
Region	Kerala	Project No.	1167/0066/LP/VMRDA/2020
Sub Region	Thiruvananthapuram	Project Name	1167/0066/LP/VMRDA/2020
Authority	VMRDA	Project Type	Open Local
Activity	RECONSTRUCTION/REDEVELOPMENT	Project Status	Approved
Project Type	Open Local	Project Location	1167/0066/LP/VMRDA/2020
Project Status	Approved	Project Area	16188.00
Project Location	1167/0066/LP/VMRDA/2020	Project Date	18-06-2021
Project Area	16188.00	Project Date	18-06-2021
Project Date	18-06-2021	Project Date	18-06-2021
Project Date	18-06-2021	Project Date	18-06-2021

Land use analysis/area distribution (Table 2c)	
Proposed Area (sq. ft)	16188.00
Approved Area (sq. ft)	16188.00
Percentage	100.00
Proposed Area (Acres)	3.70
Approved Area (Acres)	3.70
Percentage	100.00

Land Area to Mortgage Details	
Name	1167/0066/LP/VMRDA/2020
Land Area to Mortgage (Sq. Ft.)	16188.00
Total	16188.00

General Conditions	
1. The applicant is responsible for any encroachment or other matters.	
2. The applicant shall be liable to pay the cost of the survey.	

Individual Plot Area					
Plot No.	Area (Acres)	Area (Sq. Ft.)	Per Sq. Ft.	Per Sq. Ft.	Per Sq. Ft.
1	1104.35	1104.35	1104.35	1104.35	1104.35
2	1114.47	1114.47	1114.47	1114.47	1114.47
3	1114.47	1114.47	1114.47	1114.47	1114.47



Site Plan
(Scale - 1:400)

COLOR INDEX	
Plot / Site lines	[Color]
Existing street / road	[Color]
Proposed work including services	[Color]
Existing construction proposed to be demolished	[Color]
Existing structure to be retained	[Color]
Work in progress / to be completed	[Color]
Open Space	[Color]
Drainage and drainage work	[Color]
Water Supply work	[Color]
Electricity	[Color]
Recreation ground	[Color]