

Project Details	
Project Name	...
Client	...
Location	...
Scale	...
Prepared By	...
Checked By	...
Approved By	...
Date	...

Land Use Analysis/Details	
Area	...
Percentage	...
Remarks	...

Mortgage Area Details	
Name	...
Ind. Plot Area	...
Mortgage Area	...

General Conditions	
1. The borrower shall be responsible for all expenses...	...
2. The borrower shall be responsible for all taxes...	...

Color Index	
Plot Area	...
Proposed work	...
Existing structure	...

Survey Details	
Survey No.	...
Extent	...
Date	...

Mortgage Area Details	
Name	...
Ind. Plot Area	...
Mortgage Area	...

General Conditions	
1. The borrower shall be responsible for all expenses...	...
2. The borrower shall be responsible for all taxes...	...

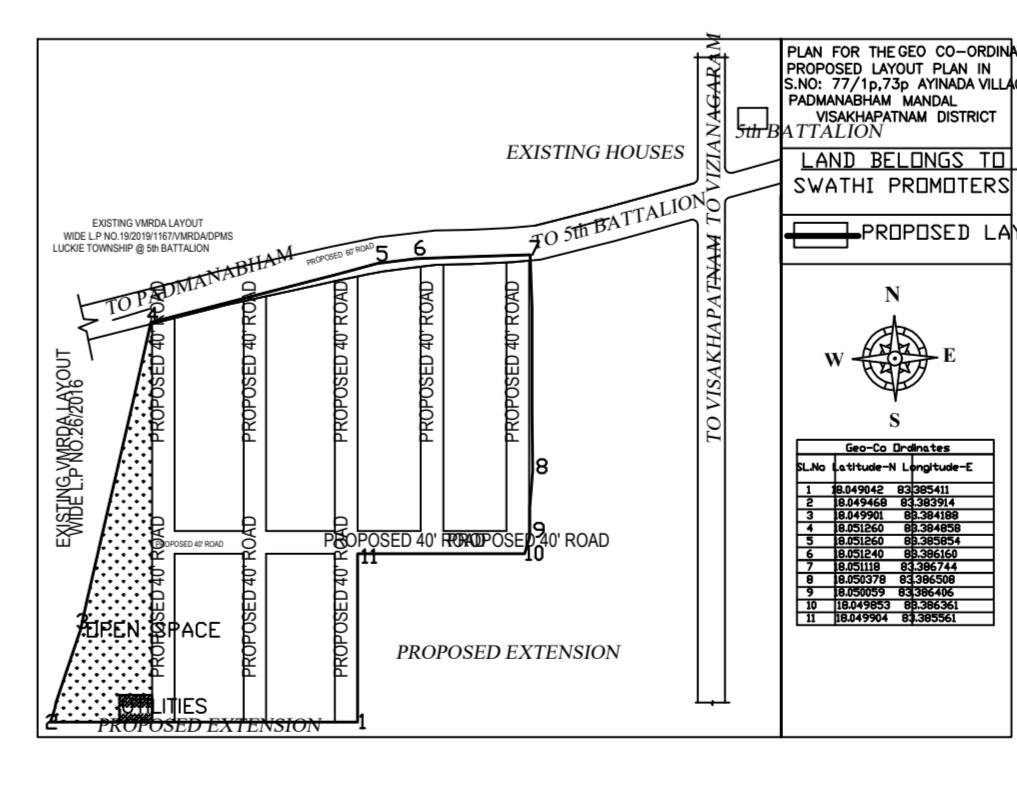
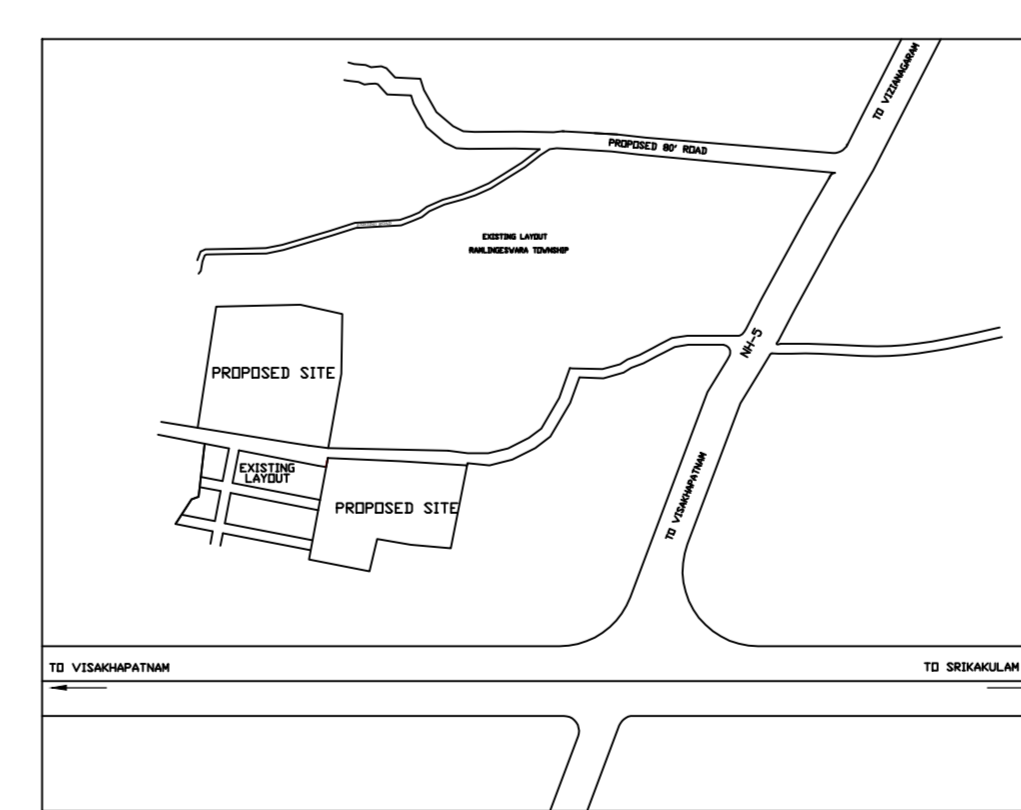
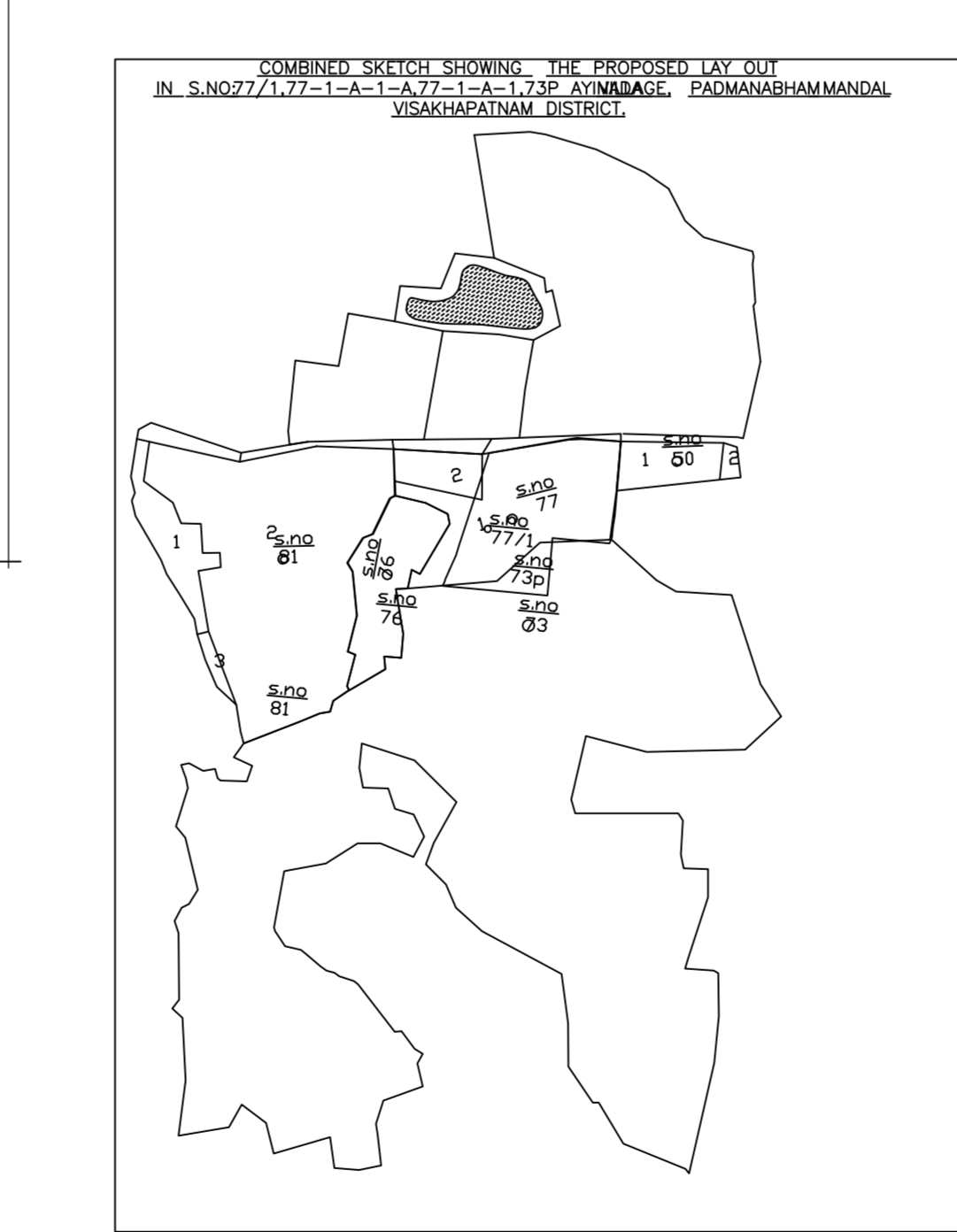
Color Index	
Plot Area	...
Proposed work	...
Existing structure	...

Survey Details	
Survey No.	...
Extent	...
Date	...

EXISTING VMRDA LAYOUT
WIDE L.P NO.19/2019/1167/VMRDA/DPMS



LAYOUT PLAN
(Scale - 1:400)



Survey No.	Extent
77/17-1-A-1-A-37-1-A-3	0.92
73P	0.09
TOTAL AREA	0.83