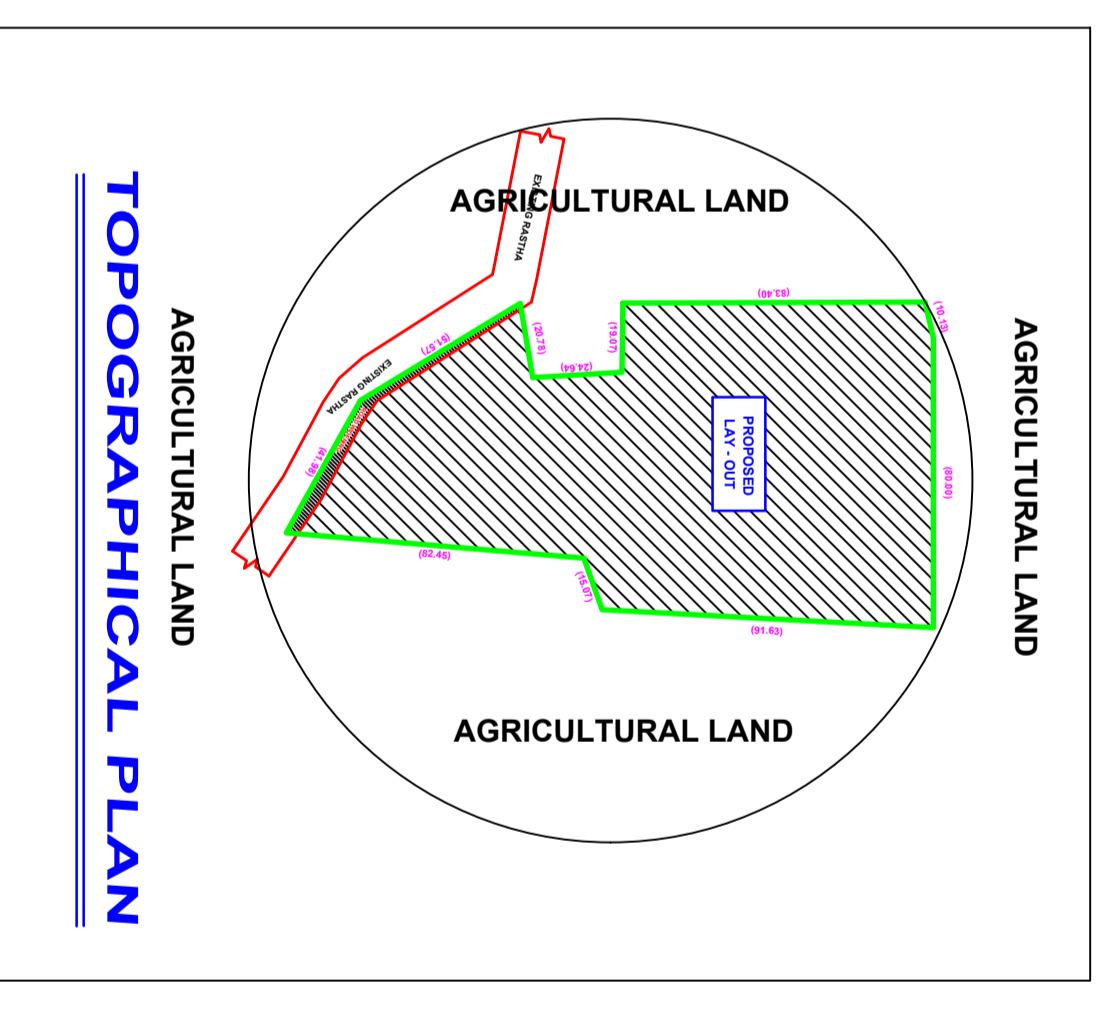
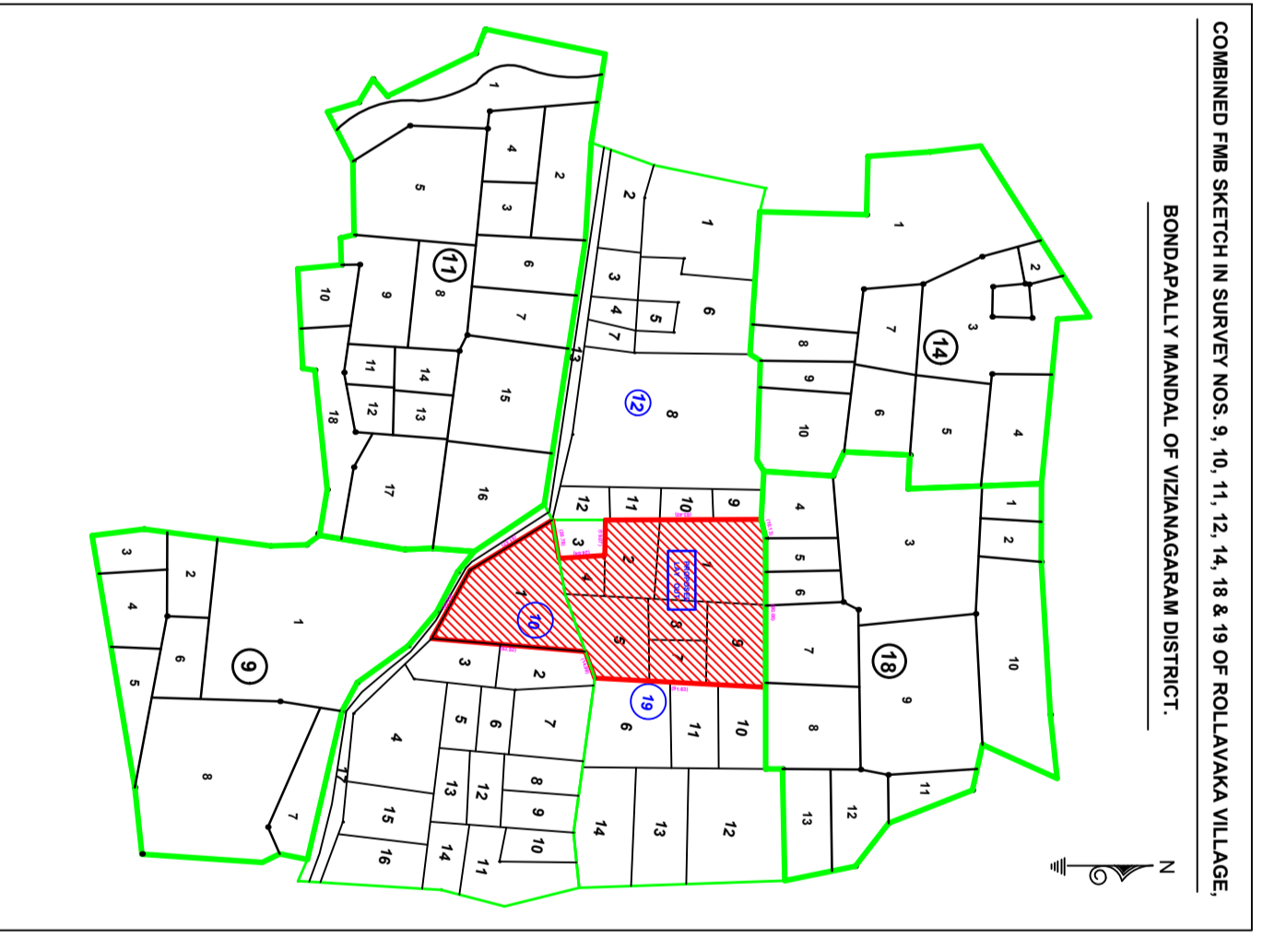
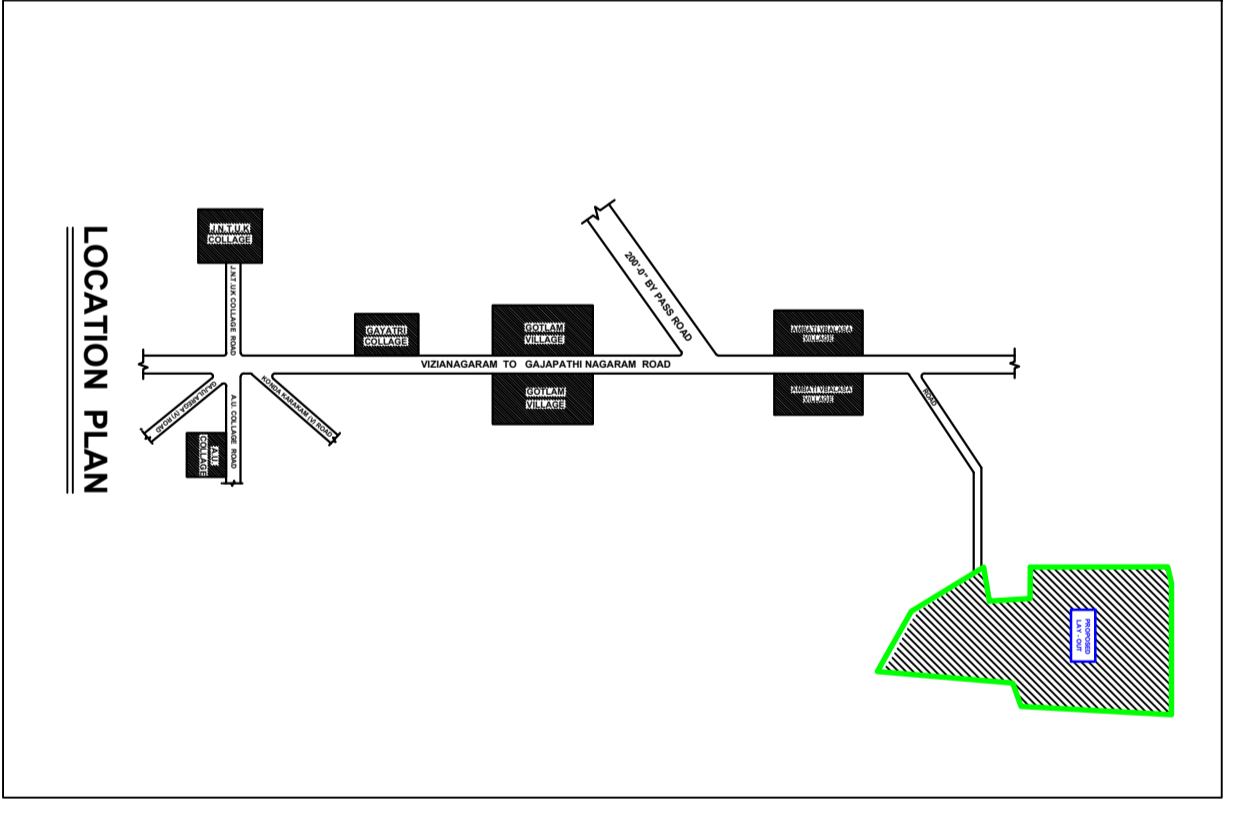




LAYOUT PLAN
(Scale - 1:400)

| SUBVEY NO. | EXTENT (SQ. MTS.) | EXTENT (AC.CENTS) |
|--------------|-------------------|-------------------|
| 10/1 | 3197.12 | 0.7900 |
| 19/1 | 2590.08 | 0.6400 |
| 19/2 | 1092.69 | 0.2700 |
| 19/4 | 485.64 | 0.1200 |
| 19/5 | 1659.27 | 0.4100 |
| 19/7 | 687.99 | 0.1700 |
| 19/8 | 687.99 | 0.1700 |
| 19/9 | 1416.45 | 0.3500 |
| TOTAL | 11817.23 | 2.9200 |



DESCRIPTION OF LAYOUT

| SUBVEY NO. | EXTENT (SQ. MTS.) | EXTENT (AC.CENTS) |
|--------------|-------------------|-------------------|
| 10/1 | 3197.12 | 0.7900 |
| 19/1 | 2590.08 | 0.6400 |
| 19/2 | 1092.69 | 0.2700 |
| 19/4 | 485.64 | 0.1200 |
| 19/5 | 1659.27 | 0.4100 |
| 19/7 | 687.99 | 0.1700 |
| 19/8 | 687.99 | 0.1700 |
| 19/9 | 1416.45 | 0.3500 |
| TOTAL | 11817.23 | 2.9200 |

| Individual Plot Area | Plot No. | Area (sq. mts.) | Area (Ac. Cents) | Perimeter (mts.) | Perimeter (Ac. Cents) | Frontage (mts.) | Frontage (Ac. Cents) |
|----------------------|----------|-----------------|------------------|------------------|-----------------------|-----------------|----------------------|
| 1 | 10/1 | 3197.12 | 0.7900 | 1100 | 16.29 | 1100 | 1.00 |
| 2 | 19/1 | 2590.08 | 0.6400 | 1010 | 14.29 | 1010 | 0.84 |
| 3 | 19/2 | 1092.69 | 0.2700 | 650 | 8.23 | 650 | 0.52 |
| 4 | 19/4 | 485.64 | 0.1200 | 450 | 5.67 | 450 | 0.37 |
| 5 | 19/5 | 1659.27 | 0.4100 | 800 | 10.29 | 800 | 0.66 |
| 6 | 19/7 | 687.99 | 0.1700 | 550 | 7.00 | 550 | 0.45 |
| 7 | 19/8 | 687.99 | 0.1700 | 550 | 7.00 | 550 | 0.45 |
| 8 | 19/9 | 1416.45 | 0.3500 | 750 | 9.43 | 750 | 0.61 |
| 9 | 10/2 | 83.49 | 0.0209 | 200 | 2.54 | 200 | 0.16 |
| 10 | 10/3 | 20.78 | 0.0052 | 50 | 0.63 | 50 | 0.04 |
| 11 | 10/4 | 24.64 | 0.0061 | 60 | 0.75 | 60 | 0.05 |
| 12 | 10/5 | 19.07 | 0.0047 | 45 | 0.57 | 45 | 0.04 |
| 13 | 10/6 | 26.64 | 0.0066 | 65 | 0.82 | 65 | 0.05 |
| 14 | 10/7 | 25.26 | 0.0063 | 62 | 0.78 | 62 | 0.05 |
| 15 | 10/8 | 27.27 | 0.0068 | 67 | 0.84 | 67 | 0.05 |
| 16 | 10/9 | 28.28 | 0.0071 | 70 | 0.88 | 70 | 0.06 |
| 17 | 10/10 | 31.00 | 0.0077 | 77 | 0.97 | 77 | 0.06 |
| 18 | 10/11 | 29.00 | 0.0072 | 72 | 0.91 | 72 | 0.06 |
| 19 | 10/12 | 25.00 | 0.0062 | 62 | 0.78 | 62 | 0.05 |
| 20 | 10/13 | 26.00 | 0.0065 | 65 | 0.81 | 65 | 0.05 |
| 21 | 10/14 | 27.00 | 0.0068 | 68 | 0.85 | 68 | 0.06 |
| 22 | 10/15 | 28.00 | 0.0071 | 70 | 0.88 | 70 | 0.06 |
| 23 | 10/16 | 29.00 | 0.0072 | 72 | 0.91 | 72 | 0.06 |
| 24 | 10/17 | 30.00 | 0.0075 | 75 | 0.94 | 75 | 0.06 |
| 25 | 10/18 | 31.00 | 0.0077 | 77 | 0.97 | 77 | 0.06 |
| 26 | 10/19 | 32.00 | 0.0079 | 79 | 0.99 | 79 | 0.07 |
| 27 | 10/20 | 33.00 | 0.0082 | 81 | 1.02 | 81 | 0.07 |
| 28 | 10/21 | 34.00 | 0.0084 | 83 | 1.04 | 83 | 0.07 |
| 29 | 10/22 | 35.00 | 0.0087 | 85 | 1.06 | 85 | 0.07 |
| 30 | 10/23 | 36.00 | 0.0089 | 87 | 1.08 | 87 | 0.07 |
| 31 | 10/24 | 37.00 | 0.0092 | 89 | 1.10 | 89 | 0.08 |
| 32 | 10/25 | 38.00 | 0.0094 | 91 | 1.12 | 91 | 0.08 |
| 33 | 10/26 | 39.00 | 0.0097 | 93 | 1.14 | 93 | 0.08 |
| 34 | 10/27 | 40.00 | 0.0099 | 95 | 1.16 | 95 | 0.08 |
| 35 | 10/28 | 41.00 | 0.0102 | 97 | 1.18 | 97 | 0.08 |
| 36 | 10/29 | 42.00 | 0.0104 | 99 | 1.20 | 99 | 0.09 |
| 37 | 10/30 | 43.00 | 0.0107 | 101 | 1.22 | 101 | 0.09 |
| 38 | 10/31 | 44.00 | 0.0109 | 103 | 1.24 | 103 | 0.09 |

| Land Area to Mortgage Details | Plot No. | Area (sq. mts.) | Area (Ac. Cents) |
|-------------------------------|----------|-----------------|------------------|
| 1 | 10/1 | 3197.12 | 0.7900 |
| 2 | 19/1 | 2590.08 | 0.6400 |
| 3 | 19/2 | 1092.69 | 0.2700 |
| 4 | 19/4 | 485.64 | 0.1200 |
| 5 | 19/5 | 1659.27 | 0.4100 |
| 6 | 19/7 | 687.99 | 0.1700 |
| 7 | 19/8 | 687.99 | 0.1700 |
| 8 | 19/9 | 1416.45 | 0.3500 |
| TOTAL | | 11817.23 | 2.9200 |

| Land Area to Mortgage | Plot No. | Area (sq. mts.) | Area (Ac. Cents) |
|-----------------------|----------|-----------------|------------------|
| 1 | 10/1 | 3197.12 | 0.7900 |
| 2 | 19/1 | 2590.08 | 0.6400 |
| 3 | 19/2 | 1092.69 | 0.2700 |
| 4 | 19/4 | 485.64 | 0.1200 |
| 5 | 19/5 | 1659.27 | 0.4100 |
| 6 | 19/7 | 687.99 | 0.1700 |
| 7 | 19/8 | 687.99 | 0.1700 |
| 8 | 19/9 | 1416.45 | 0.3500 |
| TOTAL | | 11817.23 | 2.9200 |

| Color Index | Description |
|-------------|--------------------|
| Green | Proposed road |
| Yellow | Existing road |
| Red | Proposed open area |
| Blue | Water body |
| Grey | Public Open Space |
| White | Other |

Project Title: PROPOSED MORTGAGE AVAIL PLAN IN SURVEY NOS. 101, 102, 2, 3, 4, 5, 6, 7, 8 OF ROLLAVAKA VILLAGE, RONDAPALLY WARD, VIZIANAGARA DISTRICT, BELONGS TO MANCHIKONDA RAMAKRISHNA, SOVENKATA JAGANNADHAM, 21 PAVADA SRESHA WASTHAN RAO, SO VENKATA RAMAKRISHNA

Version No.: 1.01/12
 Version Date: 08/08/2022