

BHOGAPURAM

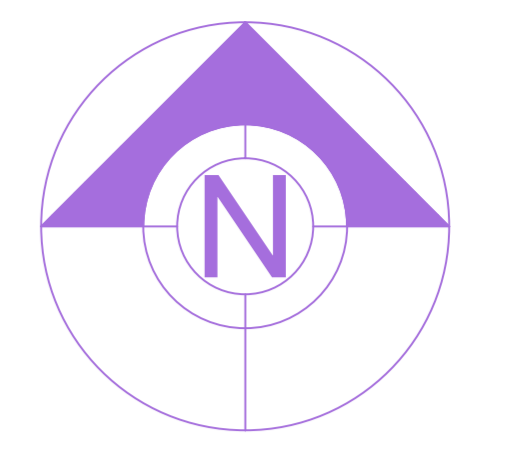
TO SRIKAKULAM

N H -5

TO VISAKHAPATNAM

12 Mts WIDE ROAD

MUKKAM BEACH



Detailed description of layout in S.No's/Sub Div.

| | |
|--------------|-------------|
| 358-3A1 | 1.15 |
| 358-3A2 | 0.93 |
| TOTAL | 3.01 |

Land Area to Mortgage Details

| S.No | Plot No | Area (Sq.Mts) |
|------|---------|---------------|
| 1 | 43 | 10.67 |
| 2 | 42 | 12.19 |
| 3 | 15 | 10.86 |
| 4 | 14 | 13.42 |
| 5 | 44 | 13.72 |
| 6 | 41 | 15.24 |
| 7 | 16 | 13.72 |
| 8 | 13 | 13.31 |
| 9 | 45 | 13.72 |
| 10 | 40 | 15.24 |
| 11 | 17 | 13.72 |
| 12 | 12 | 13.24 |
| 13 | 46 | 13.72 |
| 14 | 39 | 15.24 |
| 15 | 18 | 13.72 |
| 16 | 11 | 13.12 |
| 17 | 47 | 13.72 |
| 18 | 38 | 15.24 |
| 19 | 19 | 13.72 |
| 20 | 10 | 12.99 |
| 21 | 48 | 13.72 |
| 22 | 37 | 15.24 |
| 23 | 20 | 13.72 |
| 24 | 9 | 12.88 |
| 25 | 49 | 13.72 |
| 26 | 36 | 15.24 |
| 27 | 21 | 13.72 |
| 28 | 8 | 13.03 |
| 29 | 50 | 13.72 |
| 30 | 35 | 15.24 |
| 31 | 22 | 13.72 |
| 32 | 7 | 13.34 |
| 33 | 51 | 13.72 |
| 34 | 34 | 15.24 |
| 35 | 23 | 13.72 |
| 36 | 6 | 13.64 |
| 37 | 52 | 13.72 |
| 38 | 33 | 15.24 |
| 39 | 24 | 13.72 |
| 40 | 5 | 14.23 |
| 41 | 53 | 13.72 |
| 42 | 32 | 14.84 |
| 43 | 25 | 14.54 |
| 44 | 4 | 14.83 |
| 45 | 54 | 13.72 |
| 46 | 31 | 14.83 |
| 47 | 26 | 14.83 |
| 48 | 3 | 14.83 |
| 49 | 55 | 13.72 |
| 50 | 2 | 14.09 |
| 51 | 28 | 13.72 |
| 52 | 1 | 14.09 |

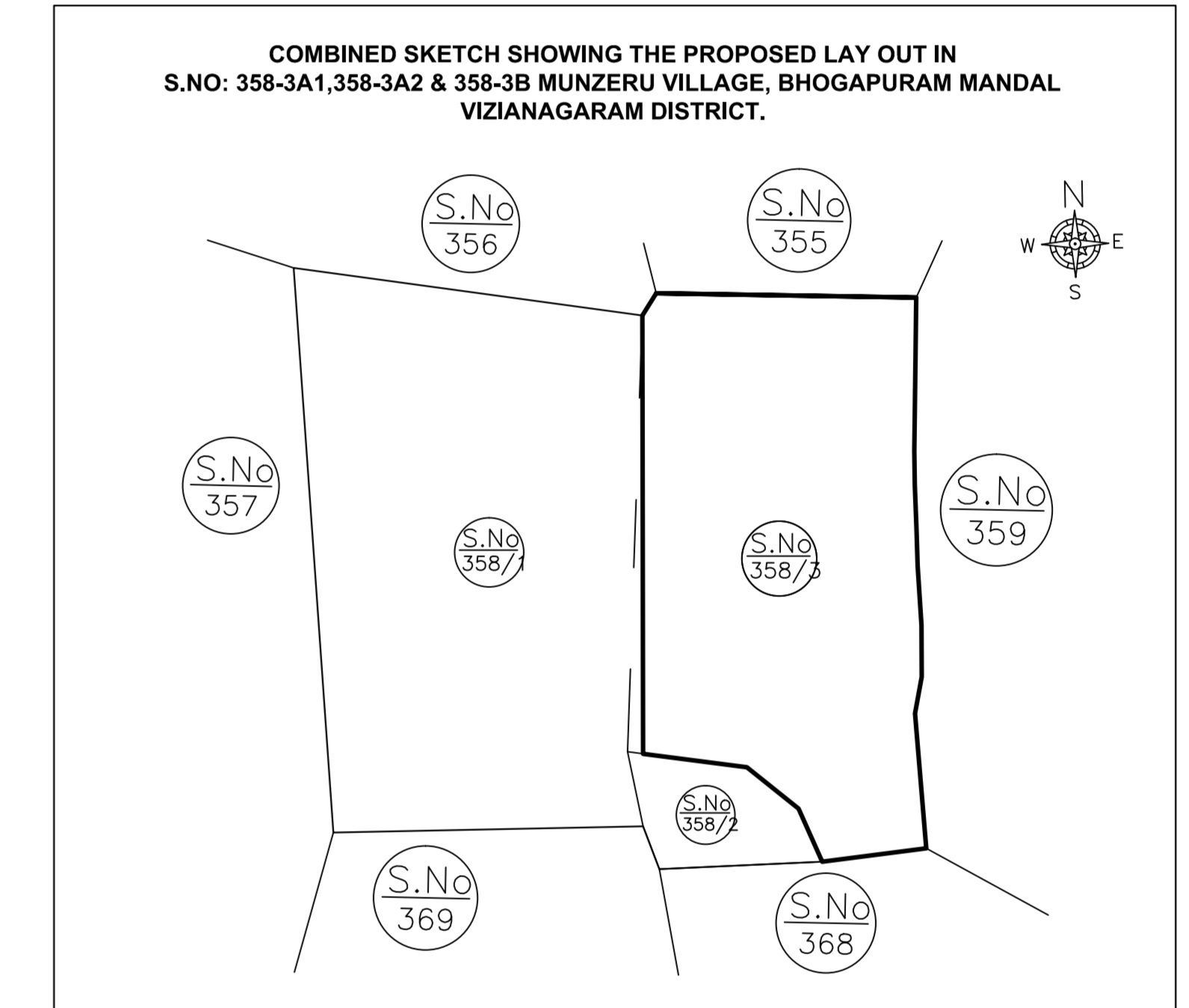
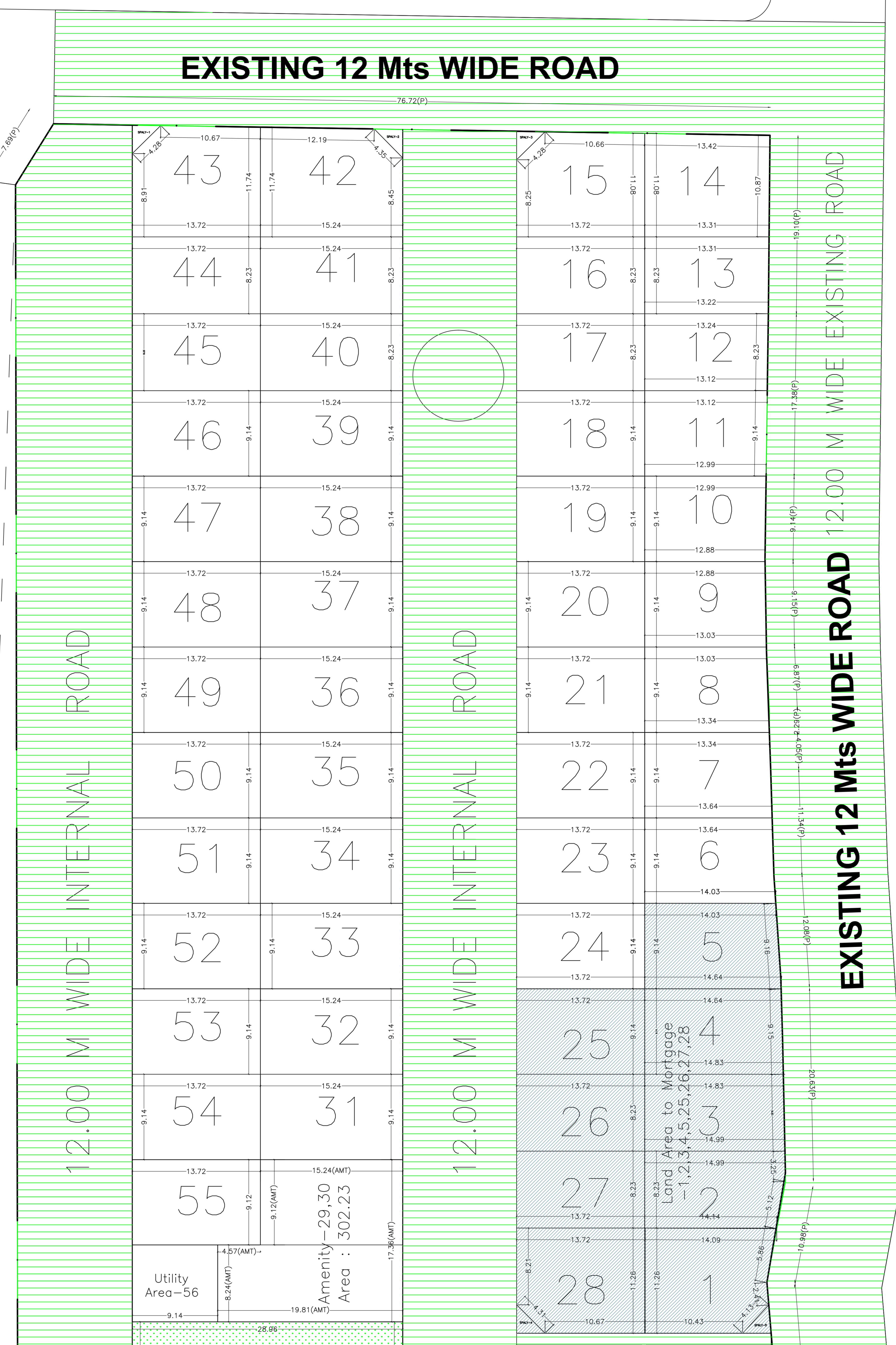
Color Notes

COLOR INDEX

- Plot Size Area
- Existing road
- Proposed road
- Existing structure to be demolished
- Existing structure to be retained
- Open Space
- Drainage and Sewerage work
- Water Supply work
- Demarcation
- Reservor ground

Land use analysis/area distribution (Table 2)

| Area | Proposed Area in Sq. Mts | Area in Sq. Mts | Percentage |
|--------------|--------------------------|-----------------|--------------|
| Plot Area | 1157.52 | 1157.52 | 38.57 |
| Plot Area | 302.23 | 302.23 | 9.71 |
| Plot Area | 75.35 | 75.35 | 2.34 |
| Plot Area | 1245.47 | 1245.47 | 39.42 |
| TOTAL | 1764.57 | 1764.57 | 55.04 |



MORTGAGE AREA: 1157.52 Sq.Mts
PLOT NO'S: 1,2,3,4,5,25,26,27&28
TOTAL PLOTS : 9

AMENITIES AREA: 302.23 Sq.Mts
PLOT NO'S: 29,30
TOTAL PLOTS : 02

UTILITY AREA: 75.35 Sq.Mts
NO.OF PLOTS : 56

Individual Plot Area

| Plot No | Area (Sq.Mts) | Plot Width (Mts) | Plot Depth (Mts) | Frontage (Mts) |
|---------|---------------|------------------|------------------|----------------|
| 1 | 10.67 | 10.67 | 11.24 | 11.43 |
| 2 | 12.19 | 12.19 | 10.96 | 11.37 |
| 3 | 10.86 | 10.86 | 14.99 | 13.20 |
| 4 | 13.42 | 13.42 | 14.83 | 13.15 |
| 5 | 13.72 | 13.72 | 14.64 | 13.16 |
| 6 | 15.24 | 15.24 | 14.20 | 13.16 |
| 7 | 13.72 | 13.72 | 13.84 | 13.20 |
| 8 | 13.31 | 13.31 | 13.34 | 13.15 |
| 9 | 13.72 | 13.72 | 13.20 | 13.16 |
| 10 | 12.99 | 12.99 | 13.00 | 13.14 |
| 11 | 13.12 | 13.12 | 13.24 | 13.23 |
| 12 | 13.24 | 13.24 | 13.24 | 13.23 |
| 13 | 13.72 | 13.72 | 13.31 | 13.20 |
| 14 | 12.88 | 12.88 | 13.42 | 13.24 |
| 15 | 13.72 | 13.72 | 13.24 | 13.20 |
| 16 | 13.03 | 13.03 | 13.24 | 13.20 |
| 17 | 13.72 | 13.72 | 13.24 | 13.20 |
| 18 | 13.64 | 13.64 | 13.24 | 13.20 |
| 19 | 13.72 | 13.72 | 13.24 | 13.20 |
| 20 | 12.88 | 12.88 | 13.24 | 13.20 |
| 21 | 13.03 | 13.03 | 13.24 | 13.20 |
| 22 | 13.34 | 13.34 | 13.24 | 13.20 |
| 23 | 13.64 | 13.64 | 13.24 | 13.20 |
| 24 | 14.23 | 14.23 | 13.24 | 13.20 |
| 25 | 14.84 | 14.84 | 13.24 | 13.20 |
| 26 | 14.54 | 14.54 | 13.24 | 13.20 |
| 27 | 14.83 | 14.83 | 13.24 | 13.20 |
| 28 | 14.83 | 14.83 | 13.24 | 13.20 |
| 29 | 14.09 | 14.09 | 13.24 | 13.20 |
| 30 | 14.09 | 14.09 | 13.24 | 13.20 |
| 31 | 14.24 | 14.24 | 13.24 | 13.20 |
| 32 | 14.84 | 14.84 | 13.24 | 13.20 |
| 33 | 14.84 | 14.84 | 13.24 | 13.20 |
| 34 | 14.84 | 14.84 | 13.24 | 13.20 |
| 35 | 14.84 | 14.84 | 13.24 | 13.20 |
| 36 | 14.84 | 14.84 | 13.24 | 13.20 |
| 37 | 14.84 | 14.84 | 13.24 | 13.20 |
| 38 | 14.84 | 14.84 | 13.24 | 13.20 |
| 39 | 14.84 | 14.84 | 13.24 | 13.20 |
| 40 | 14.84 | 14.84 | 13.24 | 13.20 |
| 41 | 14.84 | 14.84 | 13.24 | 13.20 |
| 42 | 14.84 | 14.84 | 13.24 | 13.20 |
| 43 | 14.84 | 14.84 | 13.24 | 13.20 |
| 44 | 14.84 | 14.84 | 13.24 | 13.20 |
| 45 | 14.84 | 14.84 | 13.24 | 13.20 |
| 46 | 14.84 | 14.84 | 13.24 | 13.20 |
| 47 | 14.84 | 14.84 | 13.24 | 13.20 |
| 48 | 14.84 | 14.84 | 13.24 | 13.20 |
| 49 | 14.84 | 14.84 | 13.24 | 13.20 |
| 50 | 14.84 | 14.84 | 13.24 | 13.20 |
| 51 | 14.84 | 14.84 | 13.24 | 13.20 |
| 52 | 14.84 | 14.84 | 13.24 | 13.20 |
| 53 | 14.84 | 14.84 | 13.24 | 13.20 |
| 54 | 14.84 | 14.84 | 13.24 | 13.20 |
| 55 | 14.84 | 14.84 | 13.24 | 13.20 |
| 56 | 14.84 | 14.84 | 13.24 | 13.20 |

LAYOUT PLAN
 (Scale - 1:200)