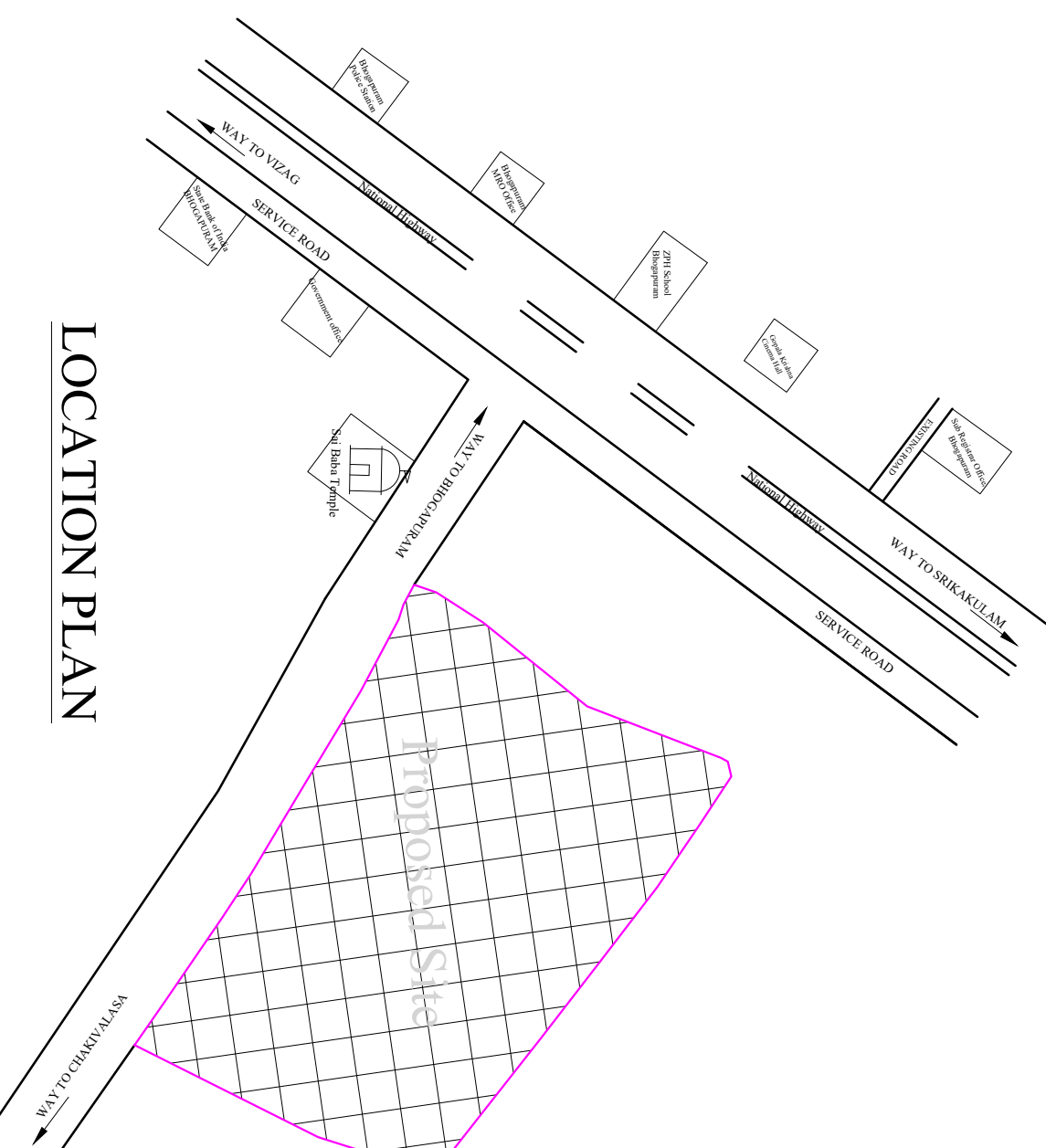
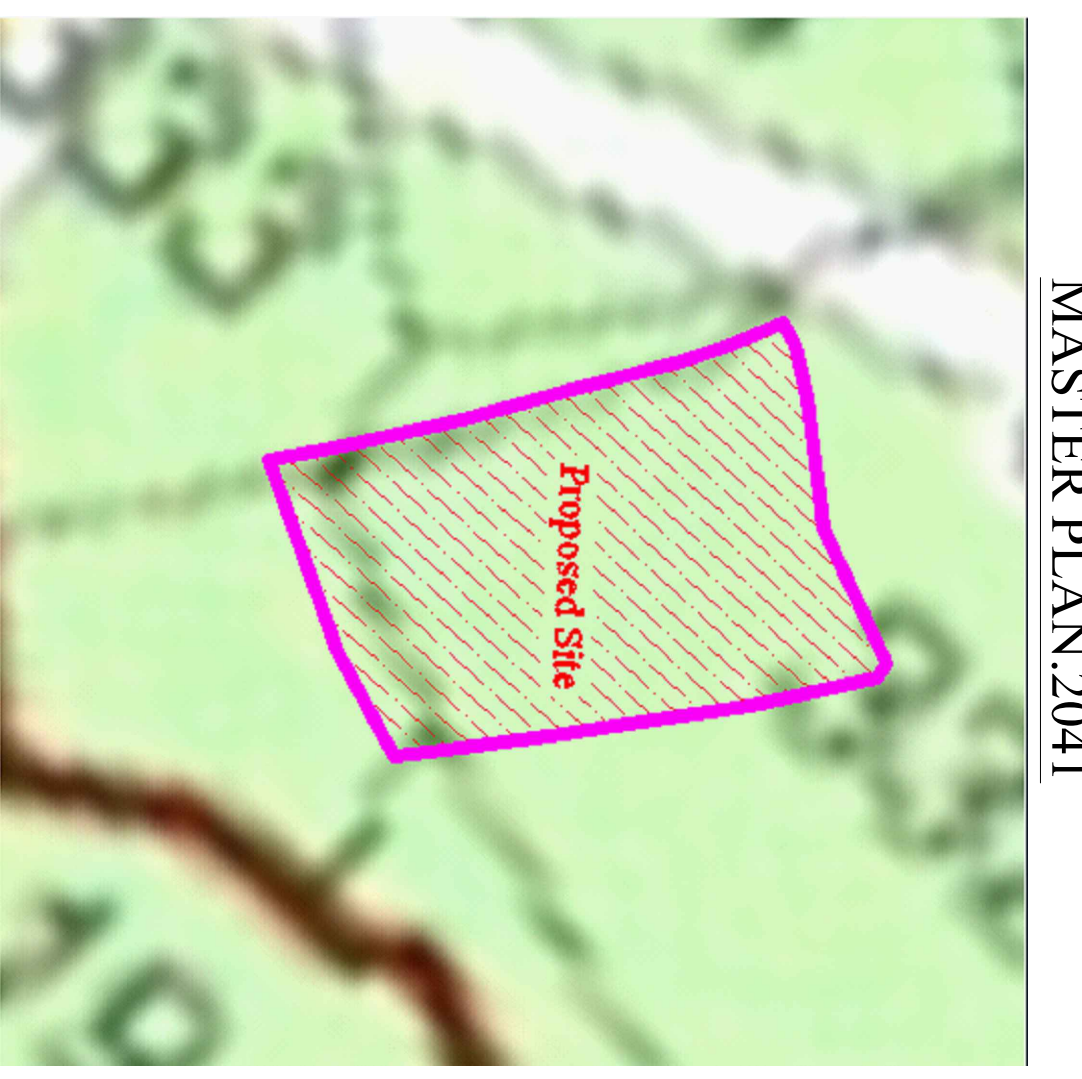
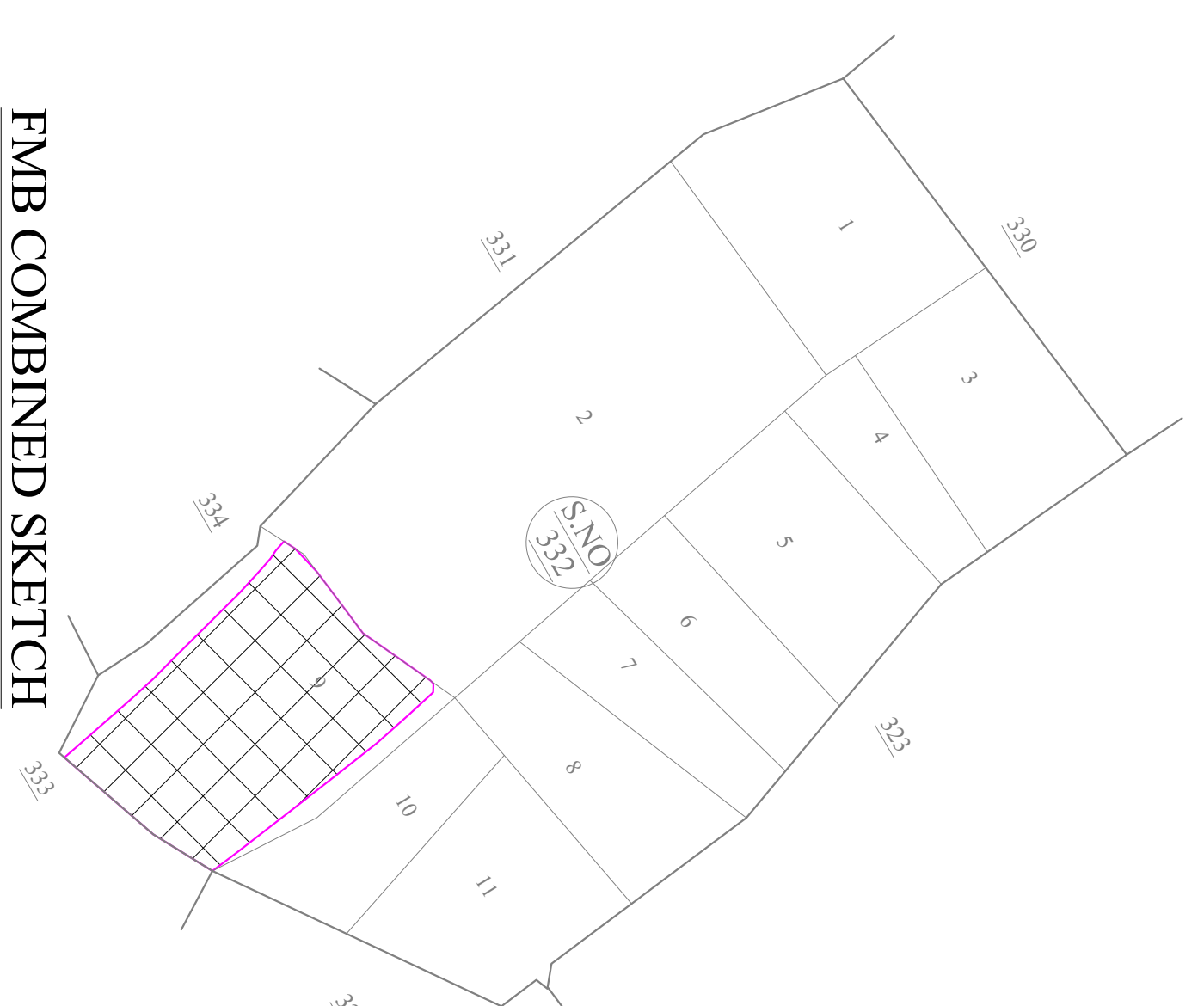




AREA STATEMENT

S.NO	SY. NO	EXTENT in Sq Mts
1.	332/9P	5294.772
Total Area :- 5294.772 Sqm		



PROJECT DETAILS

Project Title	332/9P
Plot No.	332/9P
Subplot No.	9
Block No.	9
Phase No.	9
Survey No.	332/9P
Block Name	332/9P
Subplot Name	9
Block Status	Approved
Subplot Status	Approved
Block Date	19/02/2024
Subplot Date	19/02/2024
Block Area	5294.772
Subplot Area	5294.772
Block Volume	148.70
Subplot Volume	148.70
Block Status	Approved
Subplot Status	Approved
Block Date	19/02/2024
Subplot Date	19/02/2024

Land Use and Building Details (Table 2)

Plot No.	Area (Sq. Mts)	Volume (Cu. Mts)	Percentage (%)
1	1418.40	148.70	26.75
2	1418.40	148.70	26.75
3	1418.40	148.70	26.75
4	1418.40	148.70	26.75
5	1418.40	148.70	26.75
6	1418.40	148.70	26.75
7	1418.40	148.70	26.75
8	1418.40	148.70	26.75
9	1418.40	148.70	26.75
10	1418.40	148.70	26.75
11	1418.40	148.70	26.75
12	1418.40	148.70	26.75
13	1418.40	148.70	26.75
14	1418.40	148.70	26.75
15	1418.40	148.70	26.75
16	1418.40	148.70	26.75
17	1418.40	148.70	26.75
18	1418.40	148.70	26.75
19	1418.40	148.70	26.75
20	1418.40	148.70	26.75
21	1418.40	148.70	26.75
22	1418.40	148.70	26.75

Individual Plot Area

Plot No.	Area (Sq. Mts)	Volume (Cu. Mts)	Percentage (%)
1	1418.40	148.70	26.75
2	1418.40	148.70	26.75
3	1418.40	148.70	26.75
4	1418.40	148.70	26.75
5	1418.40	148.70	26.75
6	1418.40	148.70	26.75
7	1418.40	148.70	26.75
8	1418.40	148.70	26.75
9	1418.40	148.70	26.75
10	1418.40	148.70	26.75
11	1418.40	148.70	26.75
12	1418.40	148.70	26.75
13	1418.40	148.70	26.75
14	1418.40	148.70	26.75
15	1418.40	148.70	26.75
16	1418.40	148.70	26.75
17	1418.40	148.70	26.75
18	1418.40	148.70	26.75
19	1418.40	148.70	26.75
20	1418.40	148.70	26.75
21	1418.40	148.70	26.75
22	1418.40	148.70	26.75

General Conditions

- The applicant is responsible for all arrangements for the proposed site.
- The site is to be developed in accordance with the approved plan and specifications.
- The site is to be developed in accordance with the approved plan and specifications.

Map Area Details

Map Area	Area (Sq. Mts)	Volume (Cu. Mts)	Percentage (%)
1	1418.40	148.70	26.75
2	1418.40	148.70	26.75
3	1418.40	148.70	26.75
4	1418.40	148.70	26.75
5	1418.40	148.70	26.75
6	1418.40	148.70	26.75
7	1418.40	148.70	26.75
8	1418.40	148.70	26.75
9	1418.40	148.70	26.75
10	1418.40	148.70	26.75
11	1418.40	148.70	26.75
12	1418.40	148.70	26.75
13	1418.40	148.70	26.75
14	1418.40	148.70	26.75
15	1418.40	148.70	26.75
16	1418.40	148.70	26.75
17	1418.40	148.70	26.75
18	1418.40	148.70	26.75
19	1418.40	148.70	26.75
20	1418.40	148.70	26.75
21	1418.40	148.70	26.75
22	1418.40	148.70	26.75

Color Index

Color	Description
Red	Proposed road
Green	Proposed green area
Blue	Proposed water body
Yellow	Proposed open area
Purple	Proposed utility area
Black	Proposed boundary
White	Proposed open area

Disclaimer: This is a preliminary report and drawing. It is not to be used for any purpose other than the one for which it is prepared. The user of this report and drawing is responsible for its accuracy and completeness. The user of this report and drawing is also responsible for its use in accordance with the applicable laws and regulations. The user of this report and drawing is also responsible for its use in accordance with the applicable laws and regulations. The user of this report and drawing is also responsible for its use in accordance with the applicable laws and regulations.