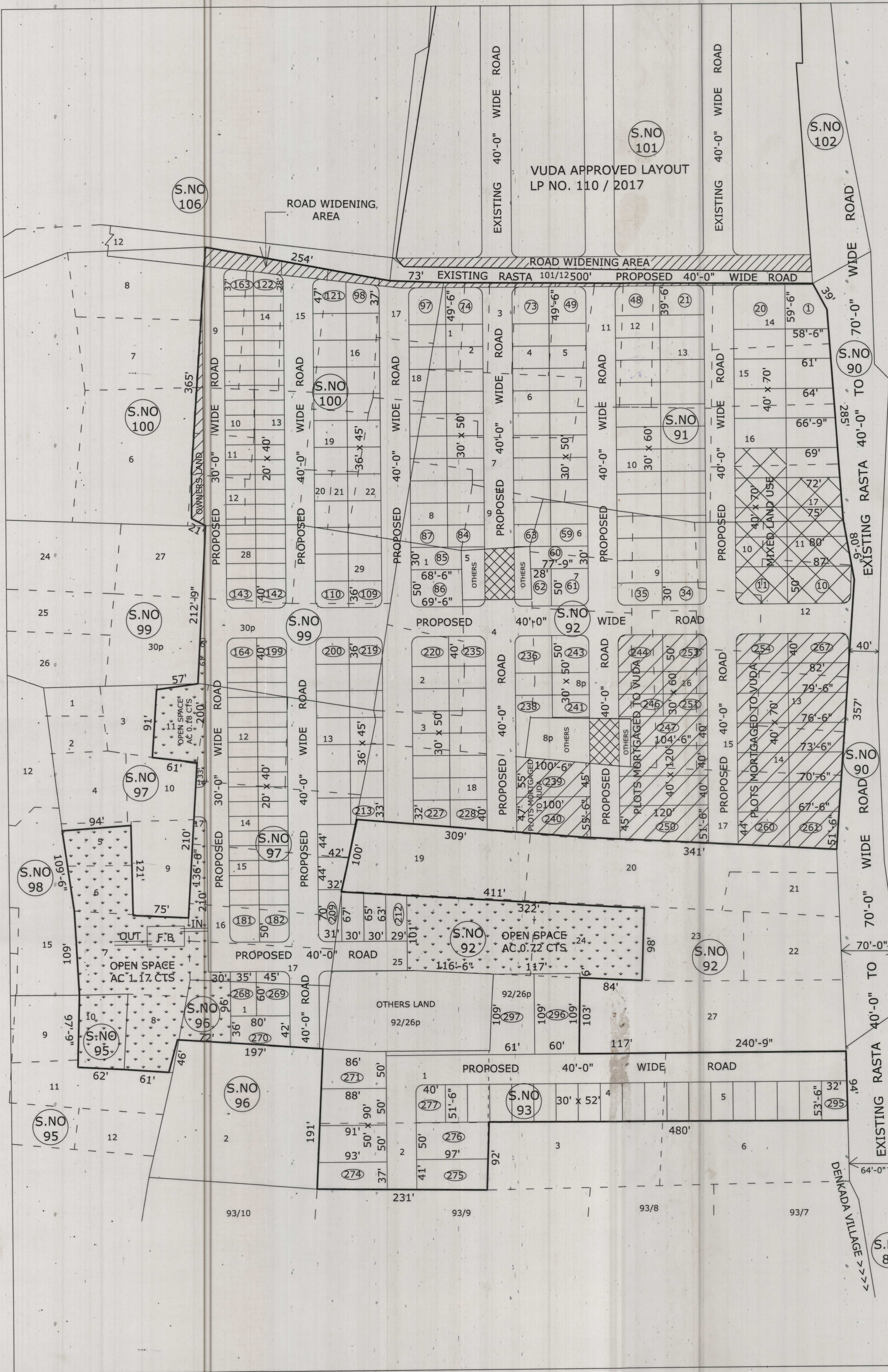


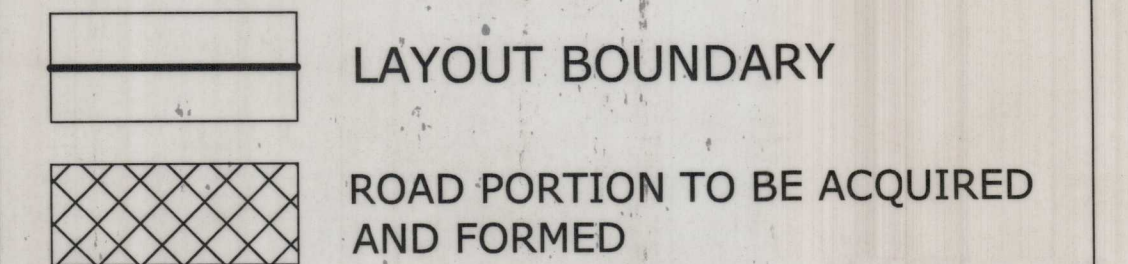
**PROPOSED LAYOUT PLAN  
FOR RESIDENTIAL PLOTS  
AN EXTENT OF AC 20.68 CTS  
IN S.No. 91/1 to 17,92/1 to 7, 8p,  
9 to 18,24,25,26p, 93/1,2,4,5,95/10,  
96/1,97/5 to 8,11 to 17, 99/28,29,30p  
& 100/9 to 22 OF GUNUPUR (V),  
DENKADA MANDAL,  
VIZIANAGARAM DIST.**



AREA STATEMENT			
Survey No. / Sub-Division fallen in	Applied extent for Layout Ac - Cts	Survey No. / Sub-Division fallen in	Applied extent for Layout Ac - Cts
91/1	0.11	92/26p	0.27
91/2	0.10	93/1	0.50
91/3	0.10	93/2	0.52
91/4	0.16	93/4	0.54
91/5	0.13	93/5	0.54
91/6	0.36	95/10	0.15
91/7	0.36	96/1	0.40
91/8	0.22	97/5	0.13
91/9	0.18	97/6	0.12
91/10	0.63	97/7	0.39
91/11	0.18	97/8	0.15
91/12	0.18	97/11	0.14
91/13	0.31	97/12	0.32
91/14	0.31	97/13	0.32
91/15	0.31	97/14	0.42
91/16	0.31	97/15	0.39
91/17	0.35	97/16	0.23
92/1	0.27	97/17	0.24
92/2	0.26	99/28	0.31
92/3	0.13	99/29	0.31
92/4	0.44	99/30p	0.75
92/6	0.17	100/9	0.30
92/7	0.18	100/10	0.08
92/8p	0.28	100/11	0.10
92/9	0.81	100/12	0.10
92/10	0.21	100/13	0.30
92/11	0.13	100/14	0.22
92/12	0.44	100/15	0.21
92/13	0.20	100/16	0.35
92/14	0.20	100/17	0.14
92/15	0.36	100/18	0.13
92/16	0.22	100/19	0.15
92/17	0.74	100/20	0.06
92/18	0.68	100/21	0.07
92/24	0.34	100/22	0.31
92/25	0.66	<b>TOTAL</b>	<b>20.68</b>


LAND USE ANALYSIS :-			
SL.NO	DESCRIPTION	EXTENT	PERCENTAGE
1.	PLOTTED AREA	11.65	} 59.48 %
2.	MIXED LAND USE	0.65	
3.	ROADS AREA	06.31	30.51 %
4.	OPEN SPACE	02.07	10.01 %
<b>TOTAL AREA</b>		<b>20.68</b>	<b>100.00 %</b>

PLOTS DETAILS :-			
SL. NO.	PLOT SIZE	PLOT AREA in Sq. yds.	NO. OF PLOTS
1.	60' x 109'	726.66	02
2.	40' x 120'	533.33	04
3.	50' x 90'	500.00	06
4.	45' x 100'	500.00	02
5.	40' x 80'	355.55	03
6.	40' x 70'	311.11	34
7.	30' x 60'	200.00	38
8.	36' x 45'	180.00	40
9.	30' x 52'	173.33	19
10.	40' x 40'	177.77	08
11.	30' x 50'	166.66	71
12.	20' x 40'	88.88	70
<b>TOTAL NO. OF PLOTS</b>			<b>297</b>



**FILE RC.NO: 3592 / 2017 / L8  
L.P.NO: 119 / 2017**

**SCALE :  
1" = 66'-0"**



**PLOTS MORTGAGED TO VUDA  
PLOT NO'S: 239,240, 244 to 267  
TOTAL EXTENT: AC 1.92 CTS  
TOTAL NO. OF PLOTS: 26**

For Sukhibhava Sweet Homes Pvt. Ltd.  
*[Signature]*  
Managing Director

G. VENKATA HARISH  
Licensed Civil Engineer / Surveyor  
Regd. No. 207/2016-2019  
Vizianagaram Urban Development Authority  
VIZIAKHAPATNAM.

**OWNERS SIGN. LICENSED SURVEYOR**

*[Signature]*  
A.D.M

*[Signature]*  
J.P.O

*[Signature]*  
Asst. Planning Officer

*[Signature]*  
CHIEF URBAN PLANNER

*[Signature]*  
VICE CHAIRMAN

**VISAKHAPATNAM URBAN  
DEVELOPMENT AUTHORITY**

