


PROPOSED LAYOUT PLAN
FOR RESIDENTIAL PLOTS
IN S.No: 2/6p, 3/2p & 3/5p OF
GANTLAM - VILLAGE,
DENKADA - MANDAL,
VIZIANAGARAM - DISTRICT.

AREA STATEMENT	
S.No.	EXTENT AC - CTS
2/6p	0.40
3/2p	0.55
3/5p	0.40
TOTAL	1.35

SL. NO.	DESCRIPTION	EXTENT Ac. - cts.	PERCENTAGE
1.	PLOTTED AREA	0.76	56.30 %
2.	AMENITIES AREA	0.04	02.96 %
3.	UTILITY AREA	0.01	00.74 %
4.	ROADS AREA	0.15	11.11 %
5.	OPEN SPACE AREA	0.39	28.89 %
TOTAL AREA		1.35	100.00 %


PLOTS DETAILS :-			
SL. NO.	PLOT SIZE	PLOT AREA in Sq. yds.	NO. OF PLOTS
1.	53' x 60'	353.33	01
2.	50' x 60'	333.33	01
3.	40' x 65'	288.88	04
4.	36' x 55'	220.00	08
5.	36' x 46'	184.00	02
TOTAL NO. OF PLOTS			16


 PROPOSED LAYOUT

FILE RC.NO: 2688 / 2016 / L8
L.P.NO: 114 / 2018

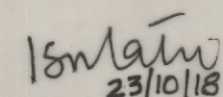
SCALE :
1" = 66'-0"

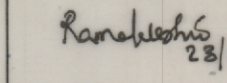


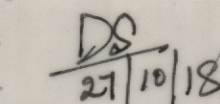
 PLOT MORTGAGED TO VUDA
PLOT NO'S: 15 & 16 (2 No's)
EXTENT : AC 0.13 CTS



H. LAKSHMI NARAYANA
VUDA Licenced Civil Engineer / Surveyor
Regd.No. 104/2018-2021*
Visakhapatnam Urban Development Authority
VISAKHAPATN. M.
LICENCED SURVEYOR


OWNERS SIGN.


23/10/18
S/D. MAN


23/10/18
Junior Planning Officer


27/10/18
Planning Officer


29/10/18
Chief Urban Planner


30/10/18
METROPOLITAN COMMISSIONER
VISAKHAPATNAM METROPOLITAN REGION
DEVELOPMENT AUTHORITY

