

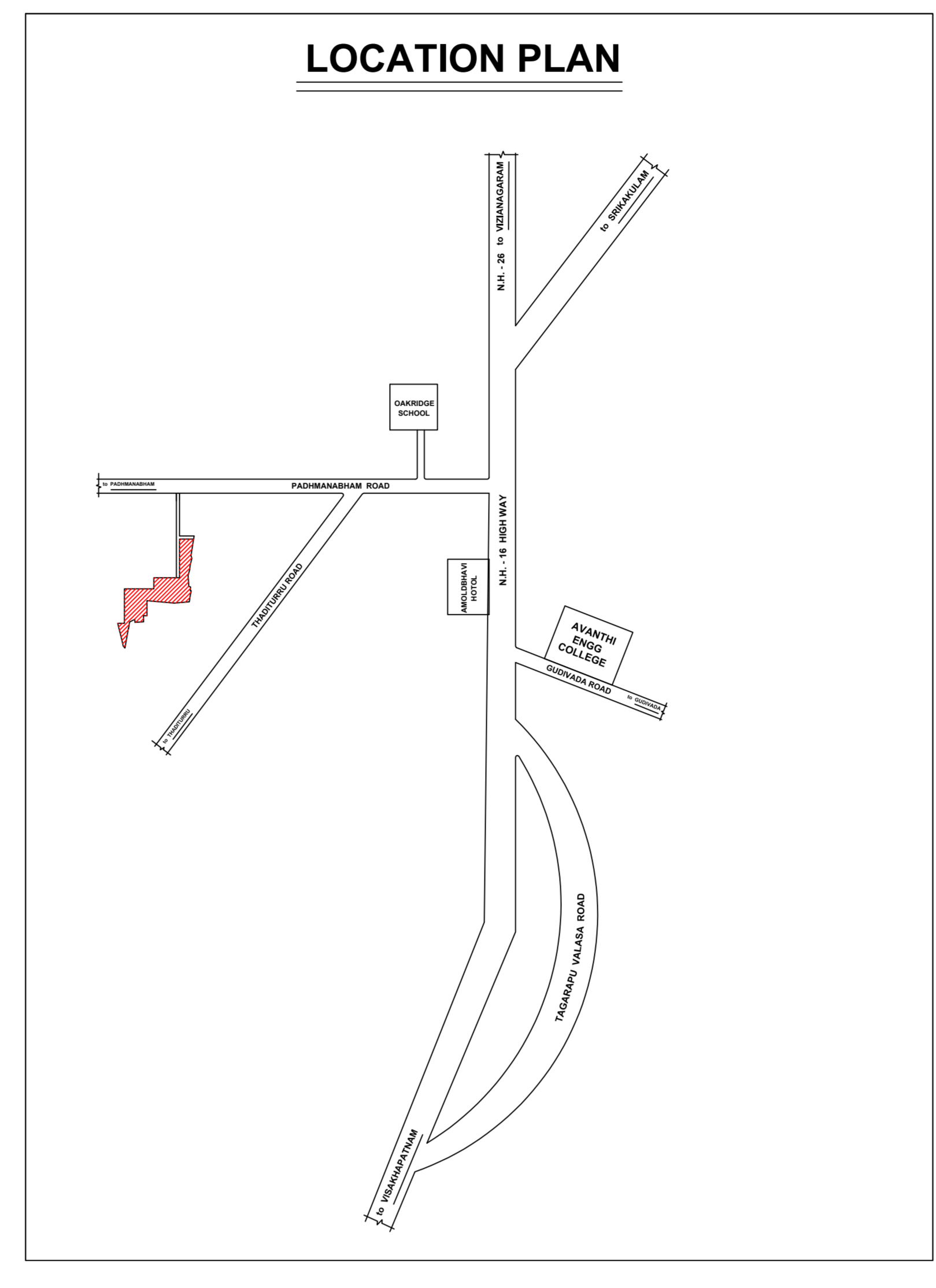
Table with columns: AREA, EXTENT, and various sub-sections. Includes 'Land Area to Mortgage Details' table with columns: S.No, Area, and Extent.

LTP info table with columns: LTP No, Structural Engineer and Signature, and Builder Name and Signature.

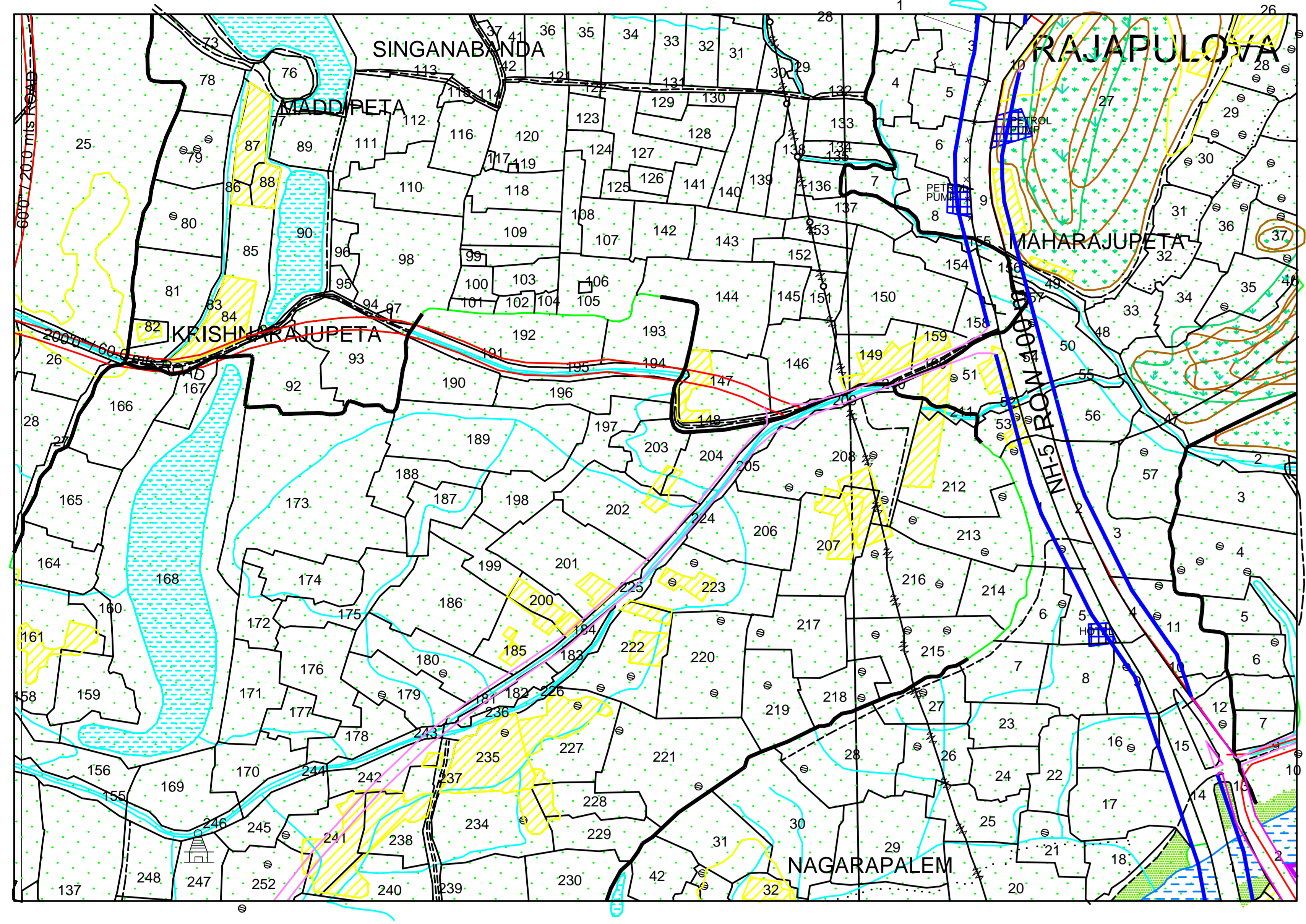
Color Index table with columns: Color, Description, and Extent.

Land use analysis/area distribution table with columns: Area, Percentage, and Extent.

Individual Plot Area table with columns: Plot No, Area, and Extent.



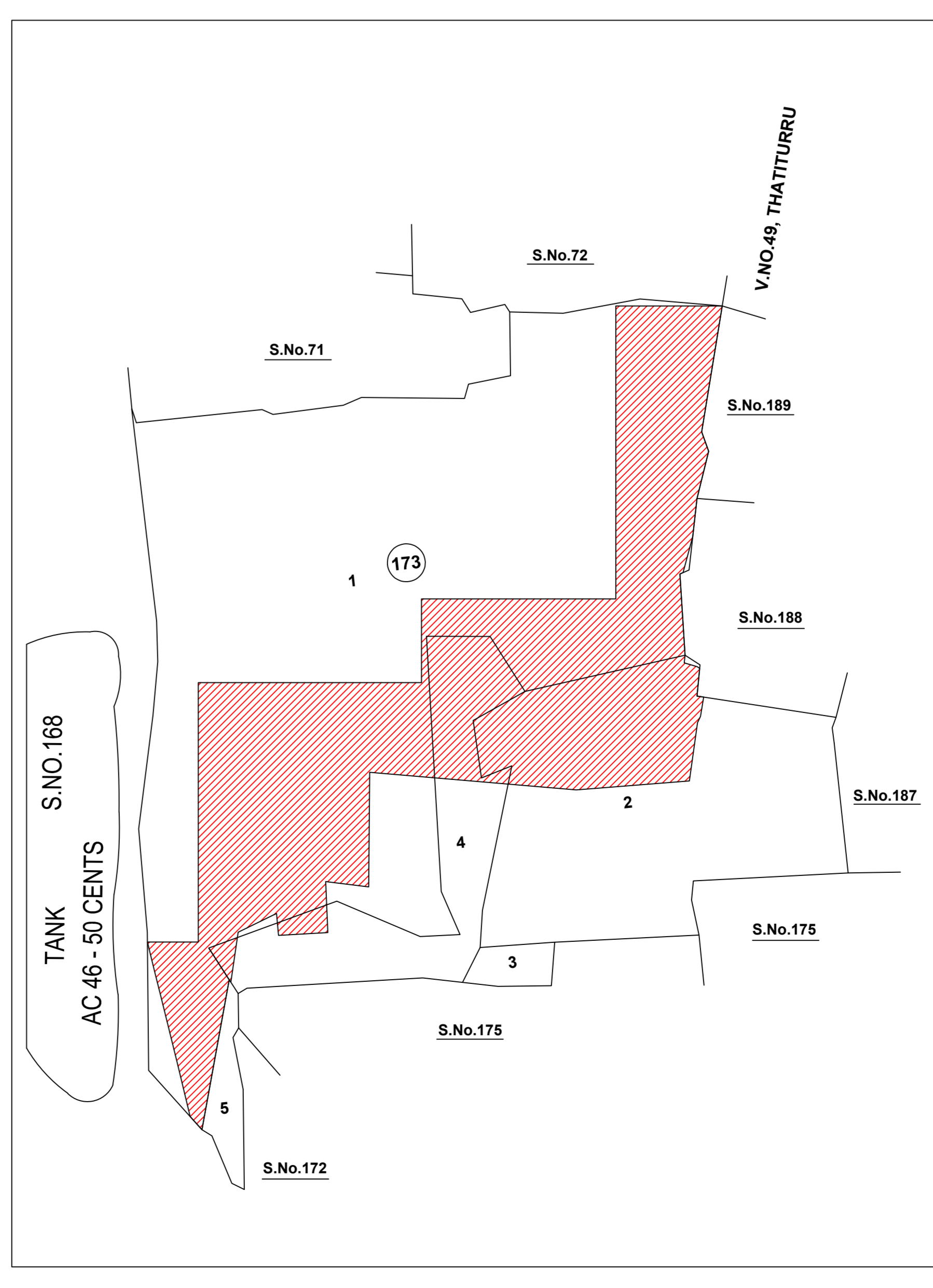
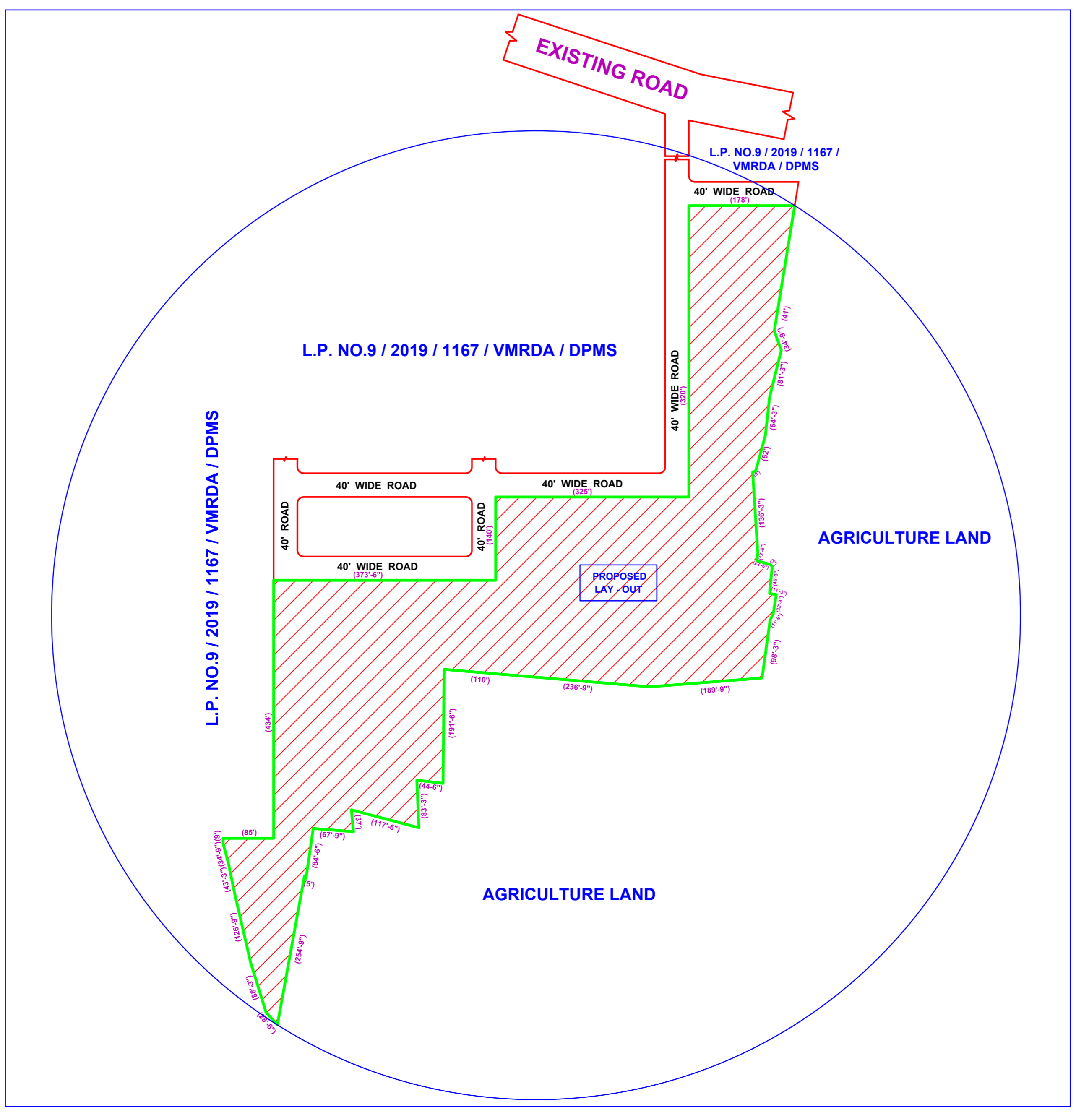
L.P. NO. 9 / 2019 / 1167 / VMRDA / DPMS



L.P. NO. 9 / 2019 / 1167 / VMRDA / DPMS



MORTGAGE AREA table with columns: EXTENT, PLOT NOS., AMENITY AREA, EXTENT, PLOT NOS., and UNILITY AREA, EXTENT.



S.NO.168 TANK AC 46 - 50 CENTS

L.P. NO. 9 / 2019 / 1167 / VMRDA / DPMS OPEN SPACE