

PROPOSED LAYOUT PLAN SHOWING IN Sy. Nos.40/1,2,3,4(p),8(p),9(p),10(p), 11,12(p),14(p),15(p), 16, 17(p),41(p),43/1(p), 43/2(p) AND 103/1(p) OF LAGISETTIPALAM (V), SABBAVARAM MANDAL, VISAKHAPATNAM DISTRICT.

BELONGS TO :-

M.MAHENDRANADH & 14 OTHERS

LAND USE ANALYSIS :-

S.NO	DESCRIPTION	EXTENT Acres. - Cents.	PERCENTAGE
1	PLOTTED AREA	6.03	51.54 %
2	AMENITIES AREA	0.24	2.05 %
3	UTILITIES AREA	0.07	0.60 %
4	ROADS AREA	4.19	35.81 %
5	OPEN SPACE AREA	1.17	10.00 %
TOTAL AREA		11.70	100.00 %

PLOTTING DETAILS :-


S.NO	PLOT SIZE	PLOT AREA IN Sq.-yds.	NO OF PLOTS
1	30' X 45'	150.00	19
2	30' X 60'	200.00	06
3	40' X 45'	200.00	04
4	33' X 60'	220.00	42
5	45' X 45'	225.00	03
6	36' X 60'	240.00	03
7	40' X 60'	266.66	08
8	50' X 90'	500.00	24
9	ODD BIT	743.75	01
TOTAL PLOTS		110	

AREA STATEMENT OF LAYOUT IN SURVEY NOS:-

SURVEY NO And Subdivision	Extent As per Document Acers.	SURVEY NO And Subdivision	Extent As per Document Acers.
40/1	0.31	40/15p	0.58
40/2	0.31	40/16	0.54
40/3	0.18	40/17p	0.21
40/4p	0.03	41/p	0.52
40/8p	0.02	43/1p	1.41
40/9p	0.13	43/2p	0.52
40/10p	1.32	103/1p	1.27
40/11	2.17	GRAND TOTAL-11.70	
40/12p	1.96		
40/14p	0.22		

PROPOSED LAYOUT BOUNDRY

- UTILITIES AREA
- AMENITIES AREA
- PLOTS MORTGAGE TO VUDA
PLOT NO'S : 12 TO 20 (9 PLOTS)
Total Area : Acrs 0.97 Cts.



SIGNATURE OF THE OWNERS

- | | |
|---------------------------------|----------------------------|
| 1. <i>M. Mani</i> | 8. <i>D. Narasinga Rao</i> |
| 2. <i>M. Vishwagoud</i> | 9. <i>C. Chid</i> |
| 3. <i>O. Kamthas Rao</i> | 10. <i>M. V. Jambhise</i> |
| 4. <i>V. Naga Vani</i> | 11. <i>...</i> |
| 5. <i>El. Venkatesubabu Rao</i> | 12. <i>A. Sujatha</i> |
| 6. <i>G. T. Rao</i> | 13. <i>...</i> |
| 7. <i>A. V. Chalapati Rao</i> | 14. <i>M. Madhuan</i> |
| | 15. <i>M. Mallikarjun</i> |

SCALE : 1" = 132'

FILE RC.NO : 3063/2016/L3

L.P.No - 103/2018

B. VISWESWARA RAO
LICENSED SURVEYOR
Regd. No. 1332013-16/103-19
Visakhapatnam District
LICENSABLE SURVEYOR

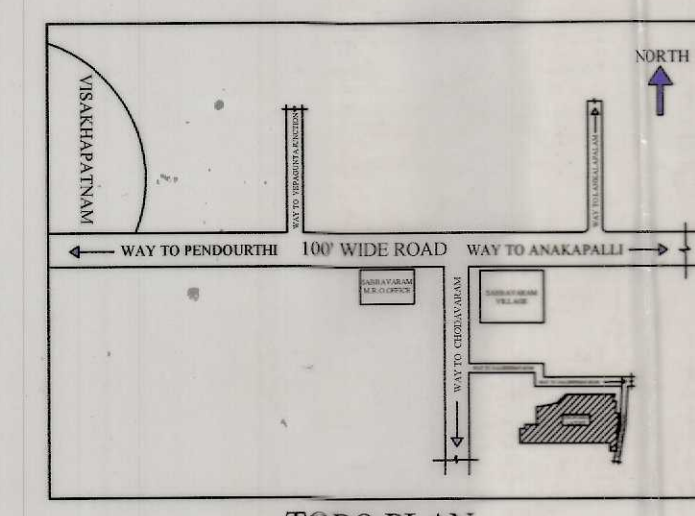
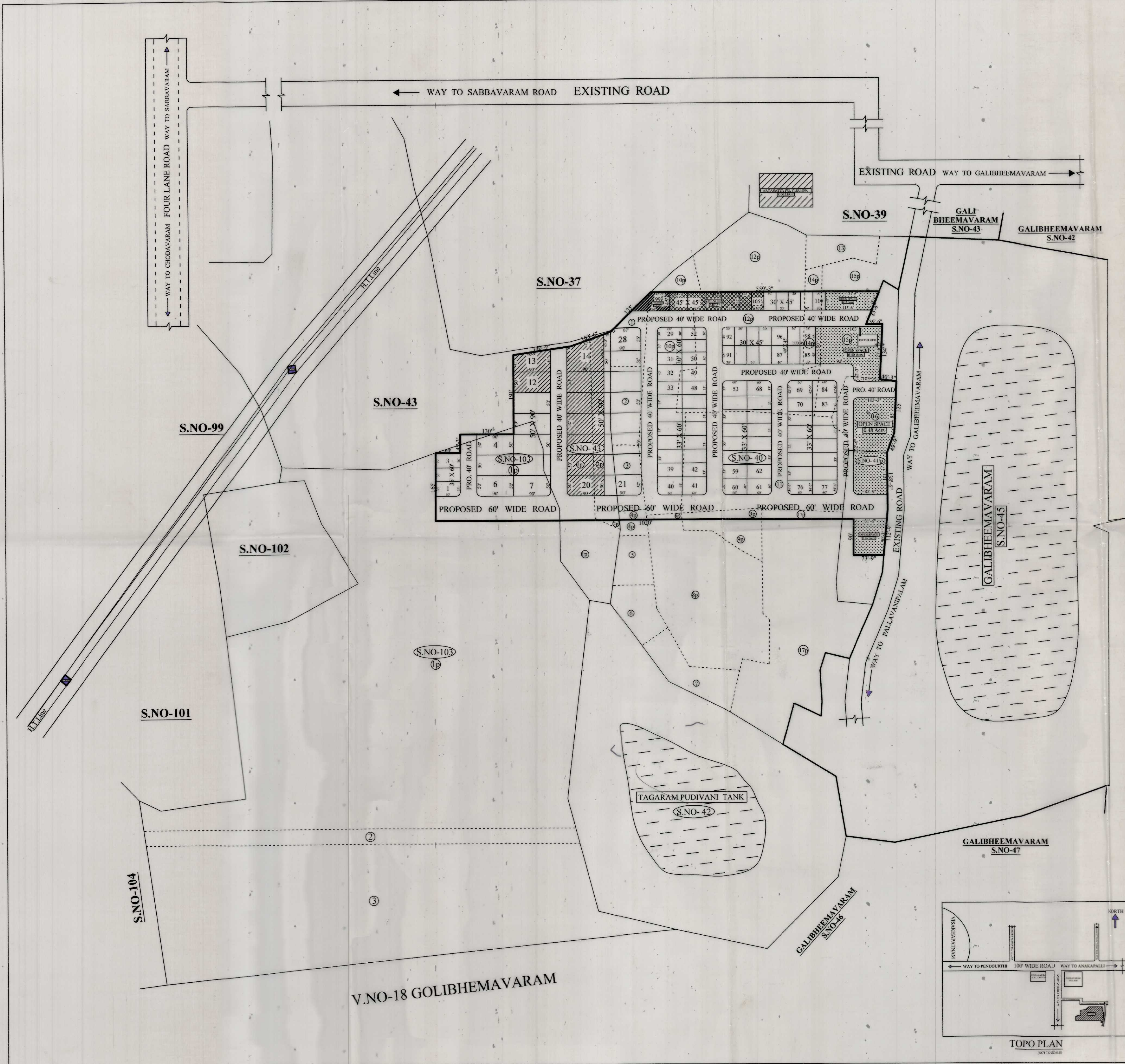
M. Rajul
20/08/18
S/D MAN

...
27/08/18
CHIEF URBAN PLANNER

V. Narasayana
23/8/18
ASST. PLANNING OFFICER

Basant Kumar
25/08/18
VICE CHAIRMAN

VISAKHAPATNAM URBAN DEVELOPMENT AUTHORITY



TOPO PLAN (NOT TO SCALE)